


ROAD INDEX

A	ANNE LANE MAP C ✓ ASCOT LANE E 3-4 AUBURN ROAD C1-C7 AUBURN LAKES DRIVE A3 AUBURN LAKE DR. B,C	J	JACKSON DRIVE PVT A6 JACOBS DRIVE (PVT) F2	S	SAYBROOK LANE D2 SETTLERS TRAIL D-4 SHADOW WOOD CIRCLE A1 SHAW ROAD F4-F6 SIGNAL HILL (PVT) A3 SNOW ROAD F1-F2 SOUTH BLVD (PVT) A6 SOUTH PIN TAIL (PVT) A3 SPICEBERRY CIRCLE C4 STAFFORD ROAD A2-E2 STAFFORDSHIRE CT D2 SUNSET DRIVE B5-A6 SABLEWOOD DRIVE M
B	BAINBRIDGE ROAD A4 BARTHOLOMEW RD. A6-D6 BASS RUN (PVT) A3 BLUE SPRUCE TR. (PVT) A3 AL. BRIDGE CREEK TR. C4 BROADWAY DRIVE (PVT) A6 BROOKFIELD DRIVE A7	K	KASIK DRIVE PVT A6 KOPAS DRIVE (PVT) D5	T	TAYLOR MAY RD A5-E5 THORPE ROAD B5-B7 TIMBER LN. C3 TWIN CREEKS (PVT) A3
C	CARRIAGE HILL D3 CHICKASHAY LANE B6 CHIPPING LANE (PVT) A3 CINNAMON TRAIL C4-5 CINNAMON TRAIL C4-5 CLEVELAND DRIVE PVT. A6 CLUB LANE (PVT) A3 COLCHESTER DRIVE E3-4 COLONIAL COURT A6 CRACKEL ROAD A7-E7 CREEKSIDE DRIVE A4 CREIGHTON DRIVE C3 CRYSTAL TRAIL A6 CURRY LANE C3	L	LAKE DRIVE PVT. A6 LONG DRIVE (PVT) A3 LONGVIEW TRAIL C4 LOST LAKES TRAIL A2 LUCKY BELL LANE A1-A2	U	U.S. 422 A4-F4
D	DERBYSHIRE LANE E4 DOWNEY GLEN TR. D2	M	MEADOW LANE C3 MESSENGER ROAD E1-D4 MT. PLEASANT DRIVE P1-A6 MUNN ROAD B1-B7 MARYDALE LANE MAP D	V	VALLEY ROAD F1-F4 VICTORIA DRIVE MAP C E
E	EAGLES POINTE (PVT) A3 EDWARD LANE A7	N	NORTH BLYD. PNT. A6 NORTH PIN TAIL (PVT) A3	W	WASHINGTON STREET A3-E4 WATERFORD TRAIL A6 WEATHERTOP LANE A2 WHISPER WOOD CIRCLE A1 WHITE OAK DRIVE B6 WIDGEON DRIVE A5-B5 WINDWARD WAY (PVT) A3 WING ROAD C3-D4 WINGATE DR. C4 WOOD ACRE TRAIL A3 WOODSONG WAY (PVT) A3
F	FAIRWAY VIEW (PVT) A3 FOX ROAD F6-F7 FRANKS ROAD B1-D1 FRANKLIN ROAD (PVT) B6	O	OVERLOOK BROOK CT (PVT) A3 OVERLOOK BROOK-BR (PVT) A3	Y	
G	GREATWOOD LANE D5 GREENWAY TRAIL (PVT) A2	P	POINTE BREEZE (PVT) A3 PRIMROSE COURT A6	Z	
H	HEATHER HILL (PVT) A3	Q	QUINN ROAD A5-A6		
I	INDIAN HILLS DR. A4	R	RAVENNA ROAD E1-E7 RIVER WOOD LANE A1 ROBIN WOOD LANE D 2-3		

- ① AUBURN ELEM. SCHOOL
- ② AUBURN COMMUNITY CHURCH
- ③ AUBURN TOWN HALL
- ④ AUBURN VOL. FIRE DEPT.
- ⑤ BENTON LAKES RESERVATION - PARK

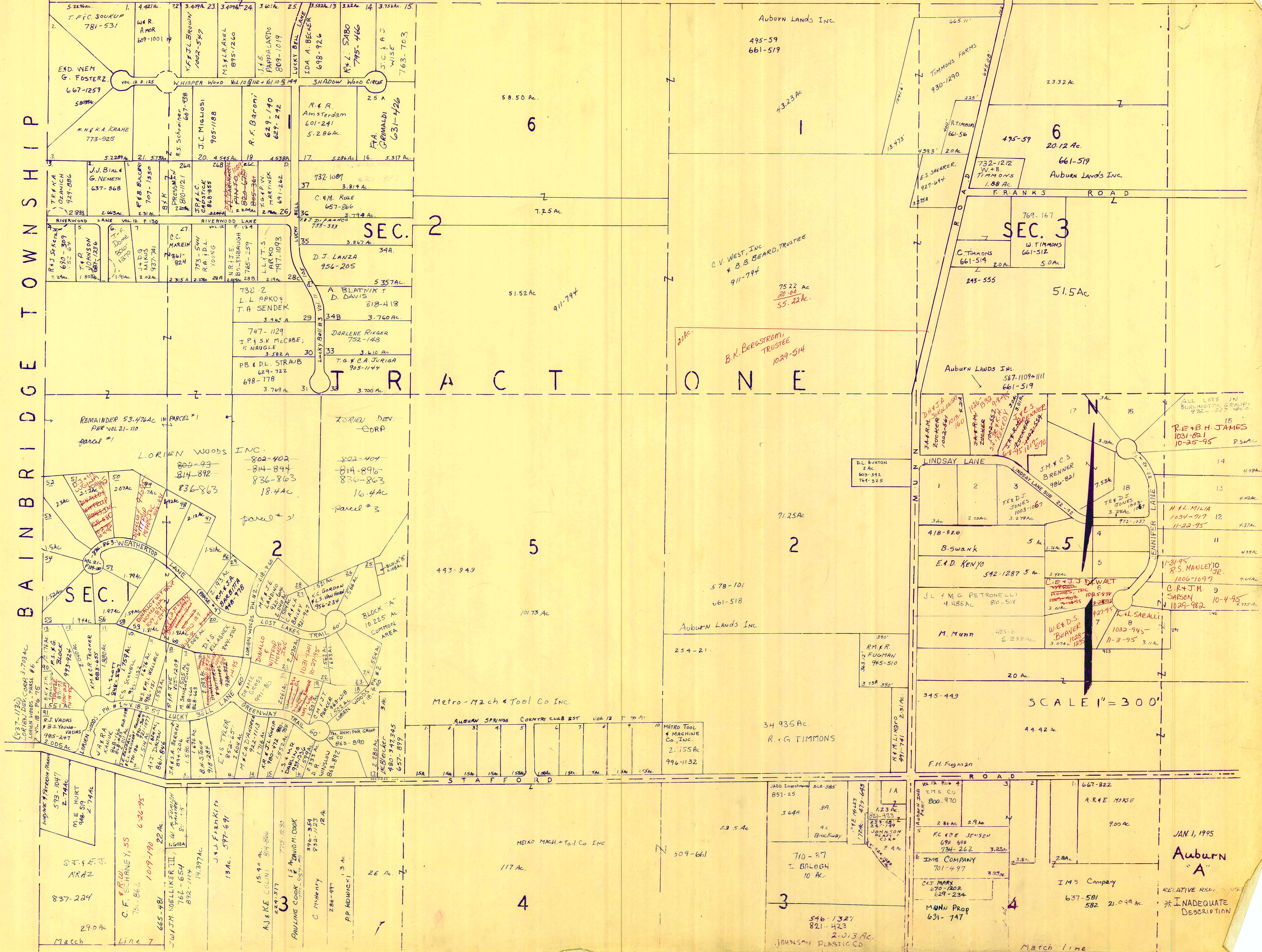
AUBURN TOWNSHIP

SCALE: 1" = 2000'
 ROBERT L. PHILLIPS
 GEALUGA COUNTY ENGINEER



NEWBURY TOWNSHIP

BAINBRIDGE TOWNSHIP



C.V. WEST, INC. & B.B. BEARD, TRUSTEE 911-794

B.K. BERGSTROM, TRUSTEE 1029-514

SCALE 1" = 300'

JAN 1, 1995
Auburn "A"
RELATIVE REF. WITH
* INADEQUATE DESCRIPTION

SEC. 1

SEC. 2

SEC. 3

TRACT ONE

TRACT 2

TRACT 3

TRACT 4

TRACT 5

REMAINDER 53.476 AC IN PARCEL #1 PER VOL 21-110 parcel #1

LORIAN WOODS INC. 802-402, 814-894, 836-863, 18.4 AC parcel #2

ZORIAN DEV. CORP. 802-404, 814-896, 836-863, 16.4 AC parcel #3

SEC. 4

Match
Line 7
C.F. SHANEY, 55
741-867
1019-190
665-981
J.W. J.M. NOELLIKER III, 22 AC
762-654
892-1114
J.V. FRANKITS
13 AC
597-691

3
A.J. KE COLINI, 84-866
234-317
775-1230
1 1/2 ANIM. M. COOK
PAULINE COOK, 957
396-859
823-223
12 AC
C. MURPHY
286-997
P.P. KOWICKI, 3 AC
26 AC

4
MEIKO MACH. & Tool Co INC
117 AC
509-661

5
Metro-M2 ch & Tool Co Inc.
34 935 AC
R.G. TIMMONS
996-1132

6
Auburn Springs Country Club Est
406 12 P 100-91
METRO TOOL & MACHINE CO. INC.
2.755 AC

7
JADD Investment 502-385
857-25
364A
39A
710-97
I BALOGH
10 AC
546-1327
821-423
JOHNSON PLASTIC CO.

8
J.M. HURT
986-519
2.74 AC
M.E. HURT
2.74 AC

9
J.M. HURT
986-519
2.74 AC
M.E. HURT
2.74 AC

10
J.M. HURT
986-519
2.74 AC
M.E. HURT
2.74 AC

11
J.M. HURT
986-519
2.74 AC
M.E. HURT
2.74 AC

12
J.M. HURT
986-519
2.74 AC
M.E. HURT
2.74 AC

13
J.M. HURT
986-519
2.74 AC
M.E. HURT
2.74 AC

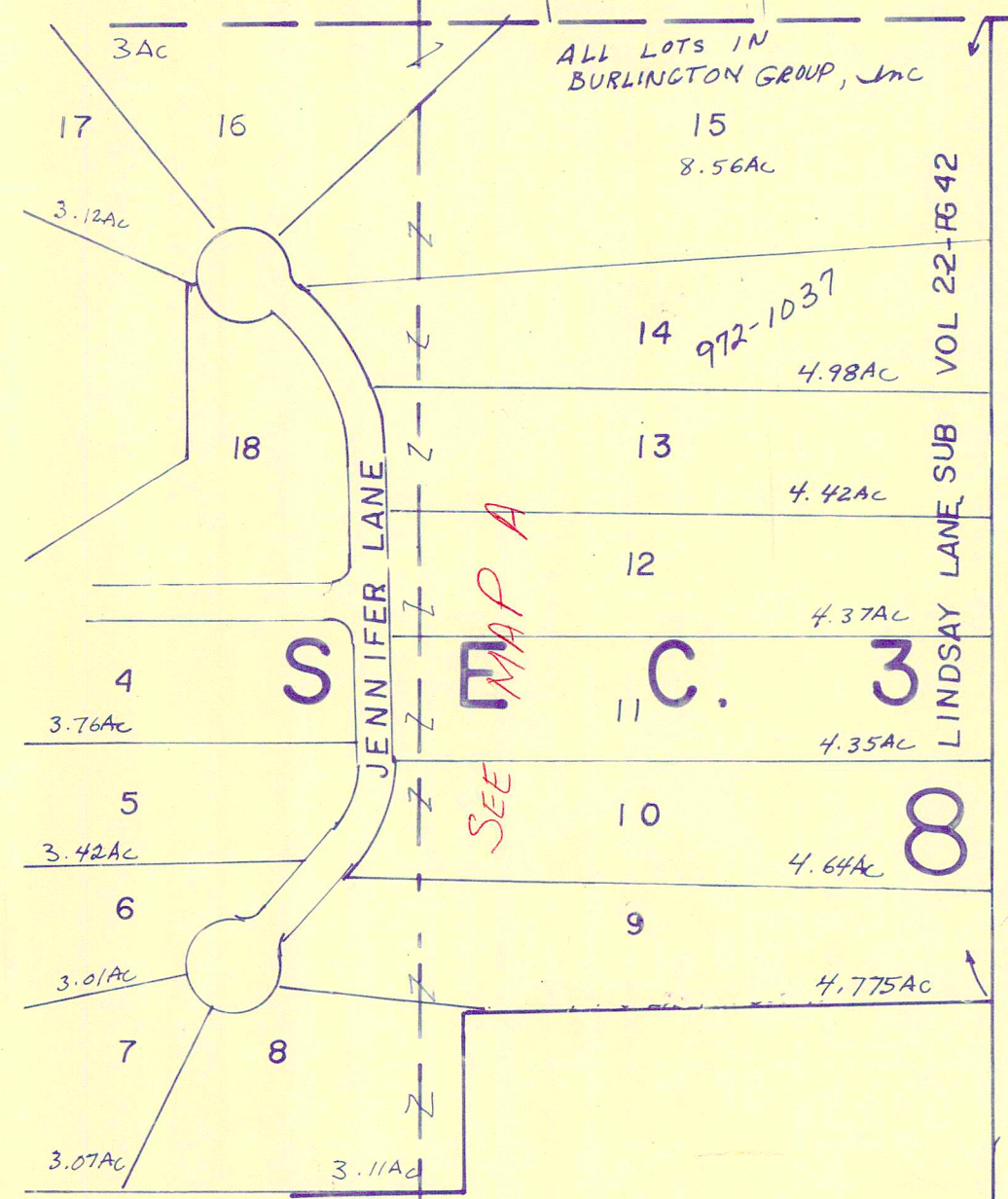
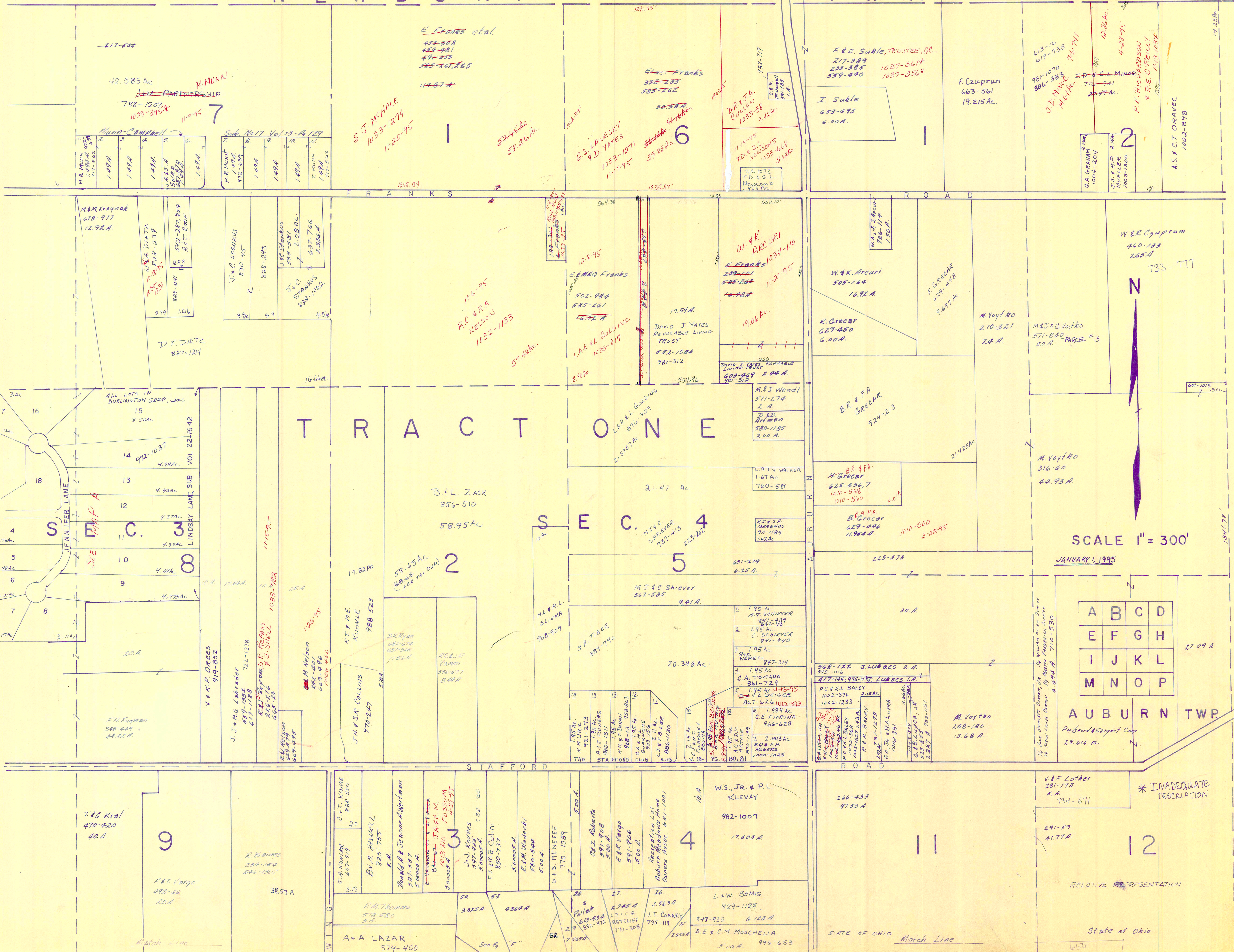
14
J.M. HURT
986-519
2.74 AC
M.E. HURT
2.74 AC

15
J.M. HURT
986-519
2.74 AC
M.E. HURT
2.74 AC

16
J.M. HURT
986-519
2.74 AC
M.E. HURT
2.74 AC

17
J.M. HURT
986-519
2.74 AC
M.E. HURT
2.74 AC

18
J.M. HURT
986-519
2.74 AC
M.E. HURT
2.74 AC



A	B	C	D
E	F	G	H
I	J	K	L
M	N	O	P

AUBURN TWP.

Pauford & Sargent Corp.
29.66 A.

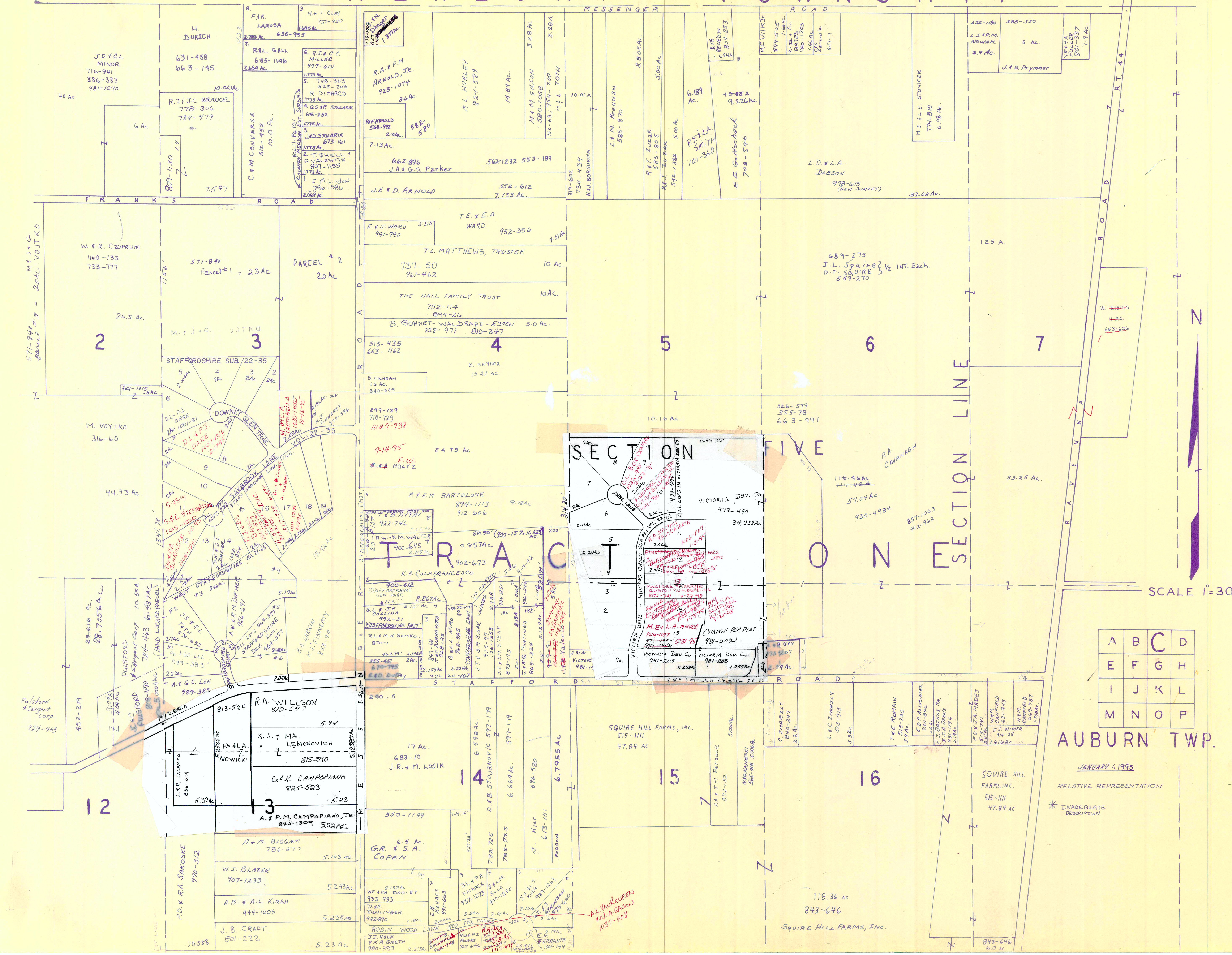
* INADEQUATE DESCRIPTION

RELATIVE REPRESENTATION

State of Ohio

650

NEWBURY TOWNSHIP



A	B	C	D
E	F	G	H
I	J	K	L
M	N	O	P

AUBURN TWP.
 JANUARY 4, 1995
 RELATIVE REPRESENTATION
 * ENHANCE GRATE DESCRIPTION

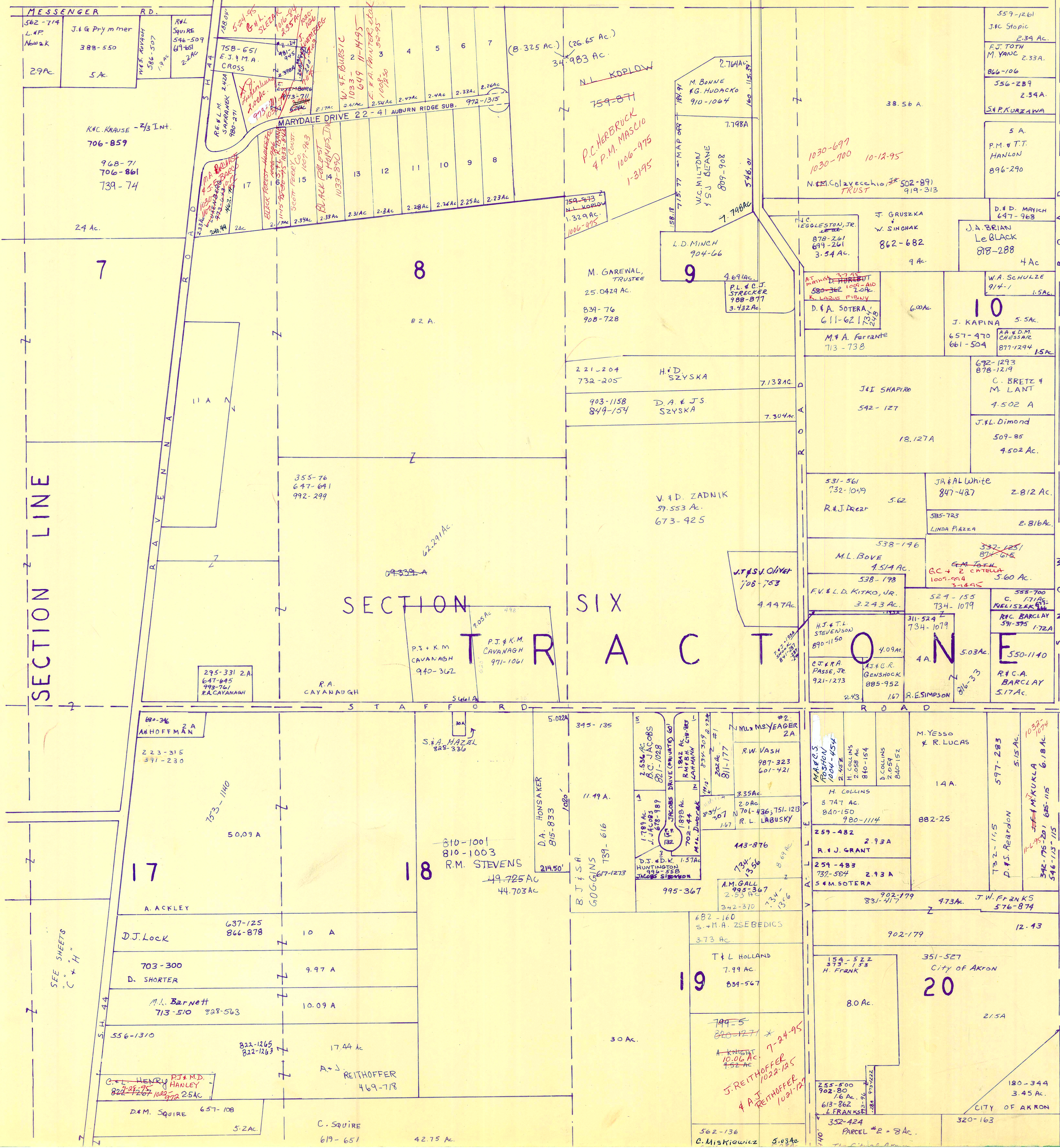
571-840
 Parcel #3 = 20 AC VOJTKO

571-840
 Parcel #1 = 23 AC

571-840
 Parcel #2 = 20 AC

571-840
 Parcel #3 = 20 AC VOJTKO

A.L. VAN KUREN
 1037-408



T R O W N S H I P

T R O Y T O W N S H I P



SCALE 1" = 300'

JANUARY 1, 1995
RELATIVE REPRESENTATION

A	B	C	D
E	F	G	H
I	J	K	L
M	N	O	P

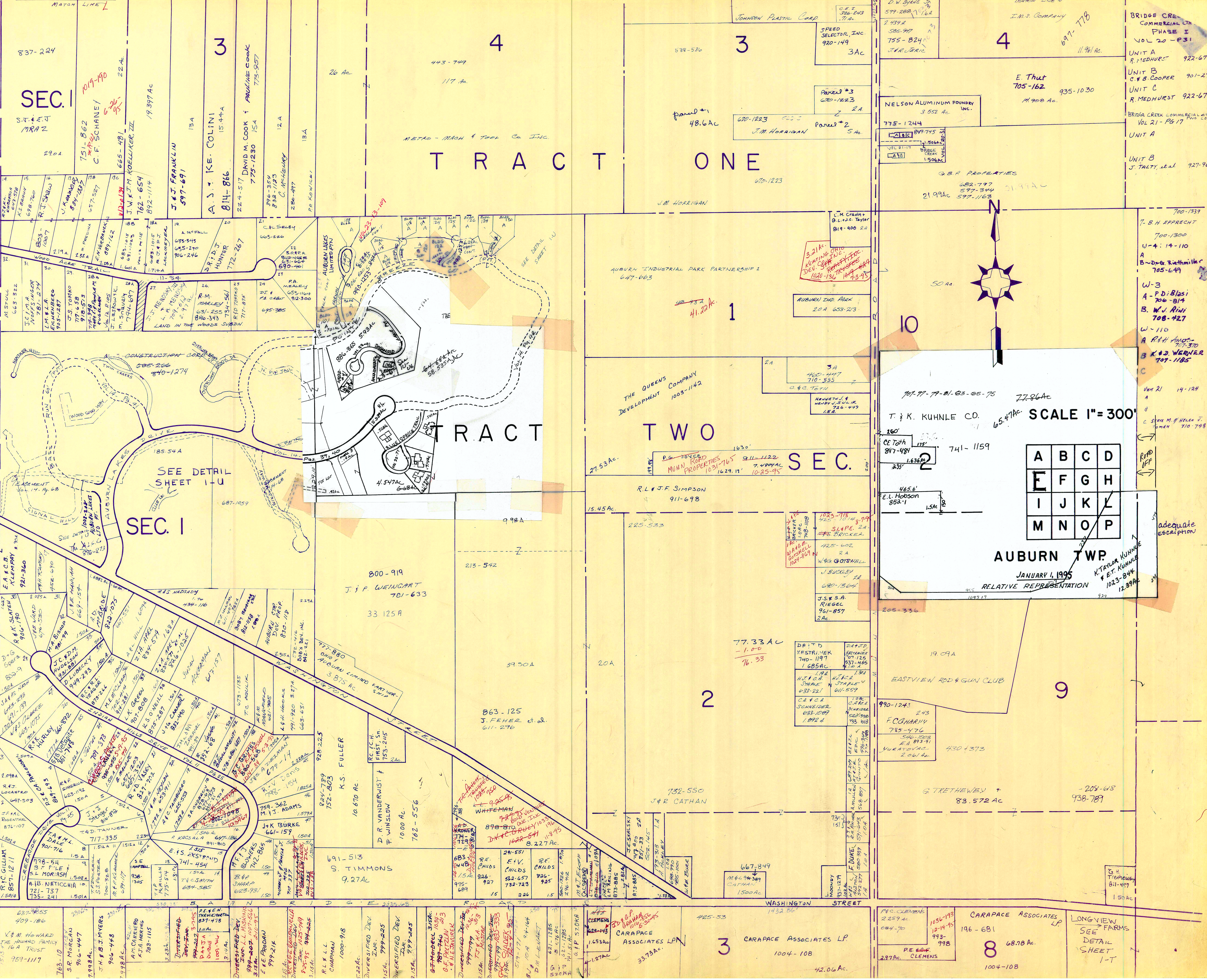
AUBURN TWP.

* INADEQUATE DESCRIPTION

SECTION LINE

SEE SHEETS C + H

TOWNSHIP
BAINBRIDGE



SEC. I

TRACT ONE


TRACT TWO

SEC. I

SEC. 2

AUBURN TWP.
JANUARY 1, 1995
RELATIVE REPRESENTATION

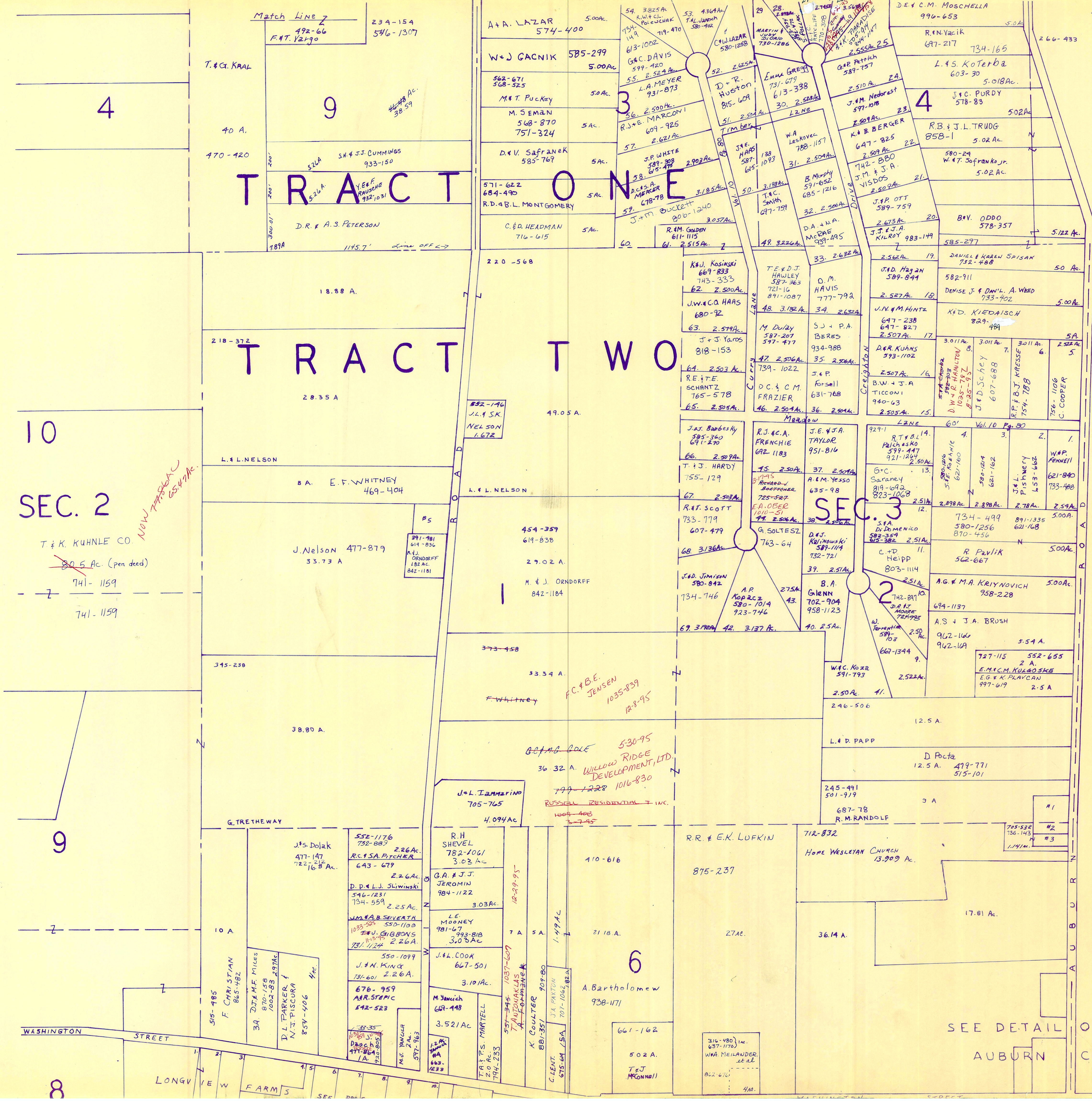
A	B	C	D
E	F	G	H
I	J	K	L
M	N	O	P



SCALE 1"=300'

adequate description

WASHINGTON STREET
CARAPACE ASSOCIATES LPN
CARAPACE ASSOCIATES LP
LONGVIEW FARMS
SEE DETAIL SHEET 1-T



T & K. KUHLE CO.
 80.5 Ac. (pen deed)
 741-1159
 741-1159

Handwritten: NOW 77.5 AC 65.4 AC

Handwritten: F.C. & B.E. JENSEN 1035-839 12-8-95
 Willow Ridge Development, Ltd. 530-95
 799-1228 1016-830
 Russell Residential + Inc. 1009-408 2-7-95

SCALE 1" = 300'
 JAN 1, 1945

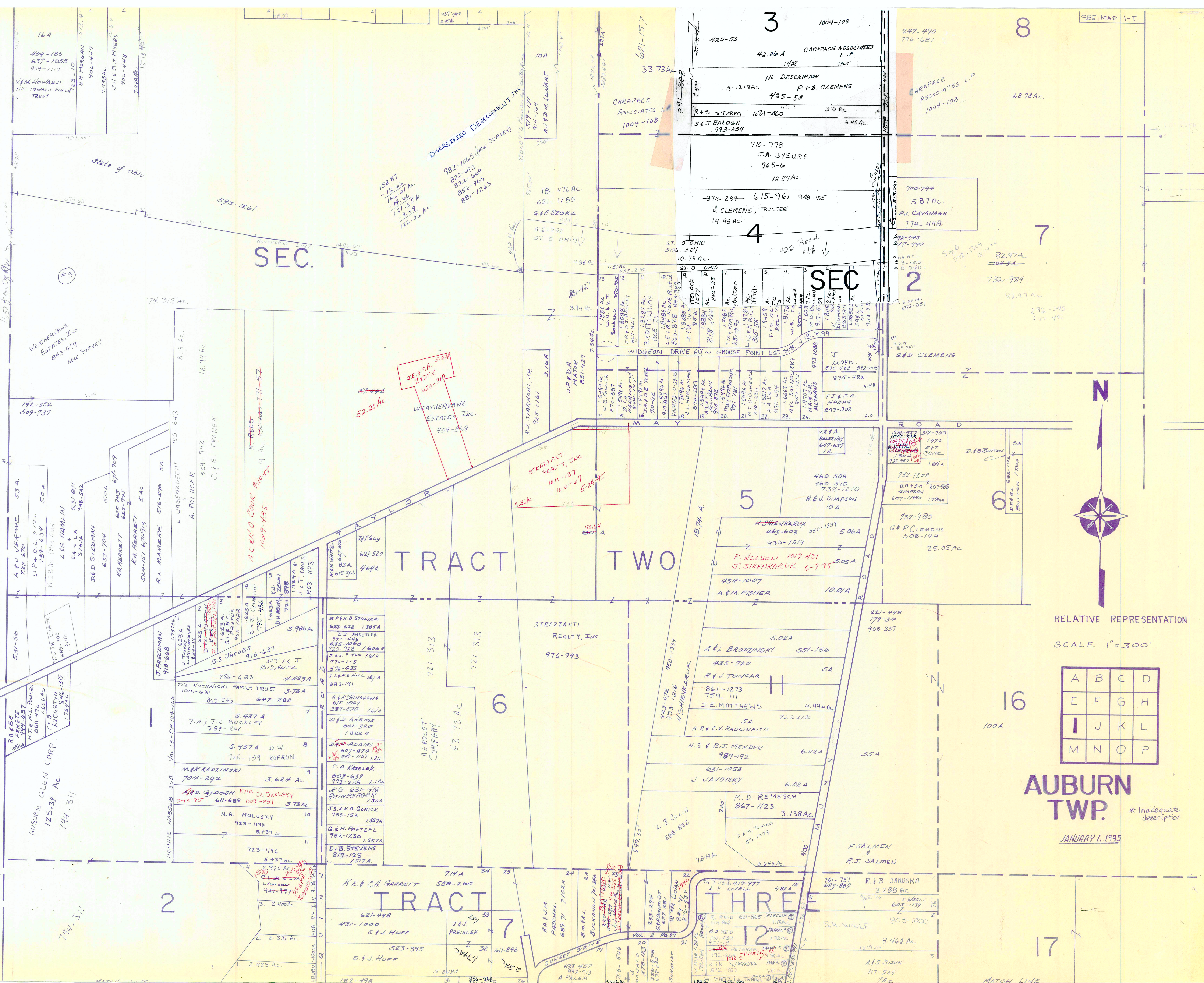
A	B	C	D
E	F	G	H
I	J	K	L
M	N	O	P

AUBURN TWP.
 RELATIVE REPRESENTATION

- No. 1. R. Randolph 752-305 1 Ac.
- 2. D.F. Shiever 737-1316 0.46 Ac.
- 3. G.J. J.T. Matter 736-43 .55 Ac.
- 4. M.M. Yonah 663-1233 1.2 Ac.
- 5. B. Whitney 237-123 7.12 Ac.
- 7. B.H. Van Dyke 308-191 1 Ac.

SEE DETAIL OF
 AUBURN CENTER
 I Q

BAINBRIDGE TOWNSHIP

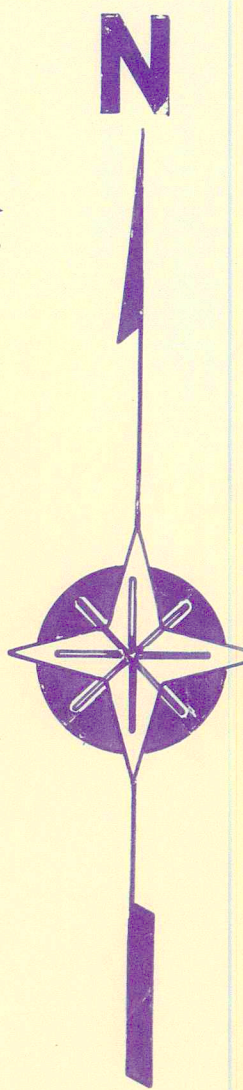


SEC. 1

SEC. 2

TRACT TWO

TRACT THREE



RELATIVE REPRESENTATION

SCALE 1"=300'

A	B	C	D
E	F	G	H
I	J	K	L
M	N	O	P

AUBURN TWP.

* Inadequate description

JANUARY 1, 1995

17

MATCH LINE

2

TRACT ONE

6

5

4

3

8

7

16

17

2

12

7

10

11

12

13

14

15

16

17

18

19

20

21

22

23

24

25

26

27

28

29

30

31

32

33

34

35

36

37

38

39

40

41

42

43

44

45

46

47

48

49

50

51

52

53

54

55

56

57

58

59

60

61

62

63

64

65

66

67

68

69

70

71

72

73

74

75

76

77

78

79

80

81

82

83

84

85

86

87

88

89

90

91

92

93

94

95

96

97

98

99

100

101

102

103

104

105

106

107

108

109

110

111

112

113

114

115

116

117

118

119

120

121

122

123

124

125

126

127

128

129

130

131

132

133

134

135

136

137

138

139

140

141

142

143

144

145

146

147

148

149

150

151

152

153

154

155

156

157

158

159

160

161

162

163

164

165

166

167

168

169

170

171

172

173

174

175

176

177

178

179

180

181

182

183

184

185

186

187

188

189

190

191

192

193

194

195

196

197

198

199

200

201

202

203

204

205

206

207

208

209

210

211

212

213

214

215

216

217

218

219

220

221

222

223

224

225

226

227

228

229

230

231

232

233

234

235

236

237

238

239

240

241

242

243

244

245

246

247

248

249

250

251

252

253

254

255

256

257

258

259

260

261

262

263

264

265

266

267

268

269

270

271

272

273

274

275

276

277

278

279

280

281

282

283

284

285

286

287

288

289

290

291

292

293

294

295

296

297

298

299

300

301

302

303

304

305

306

307

308

309

310

311

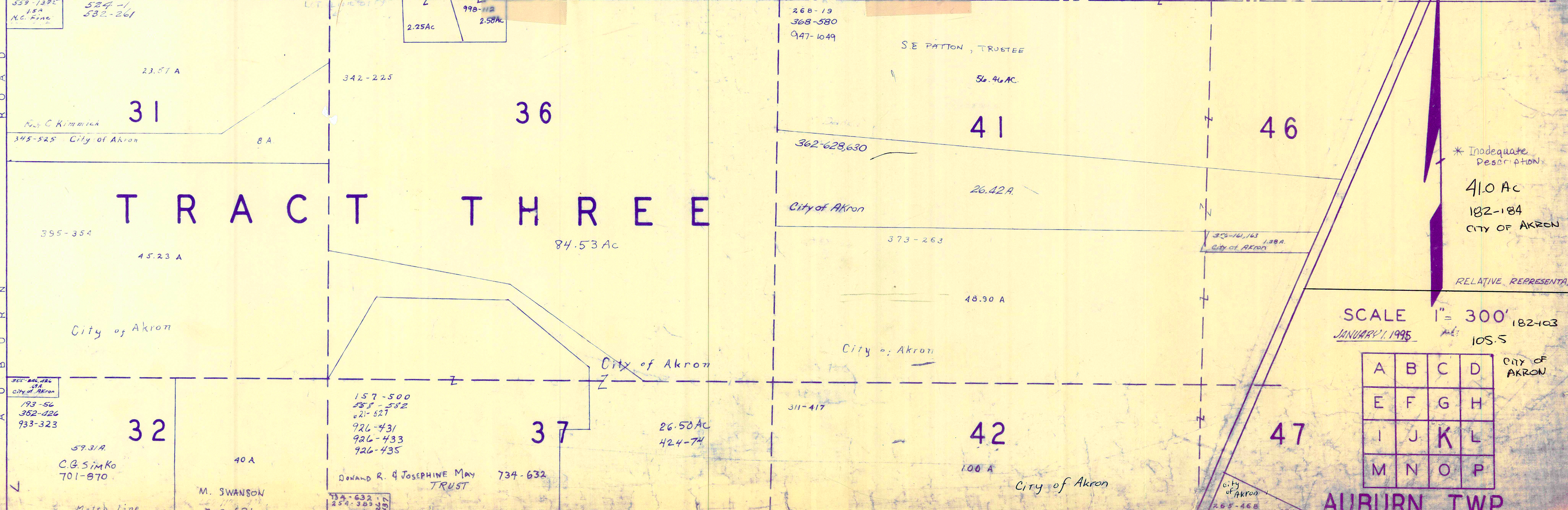
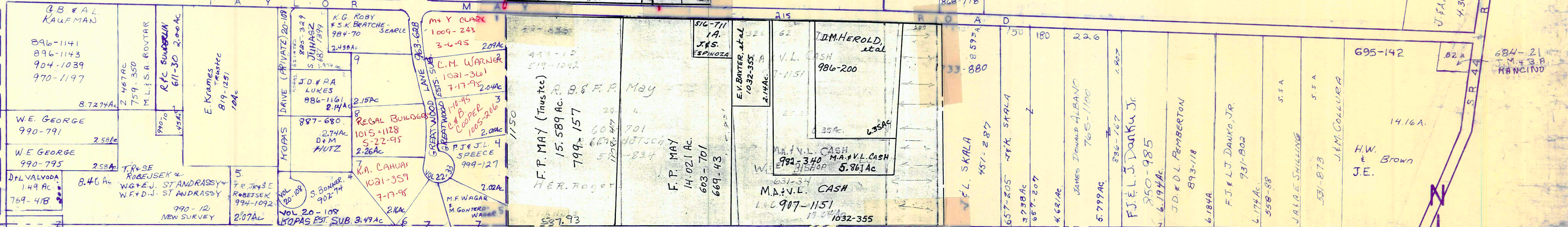
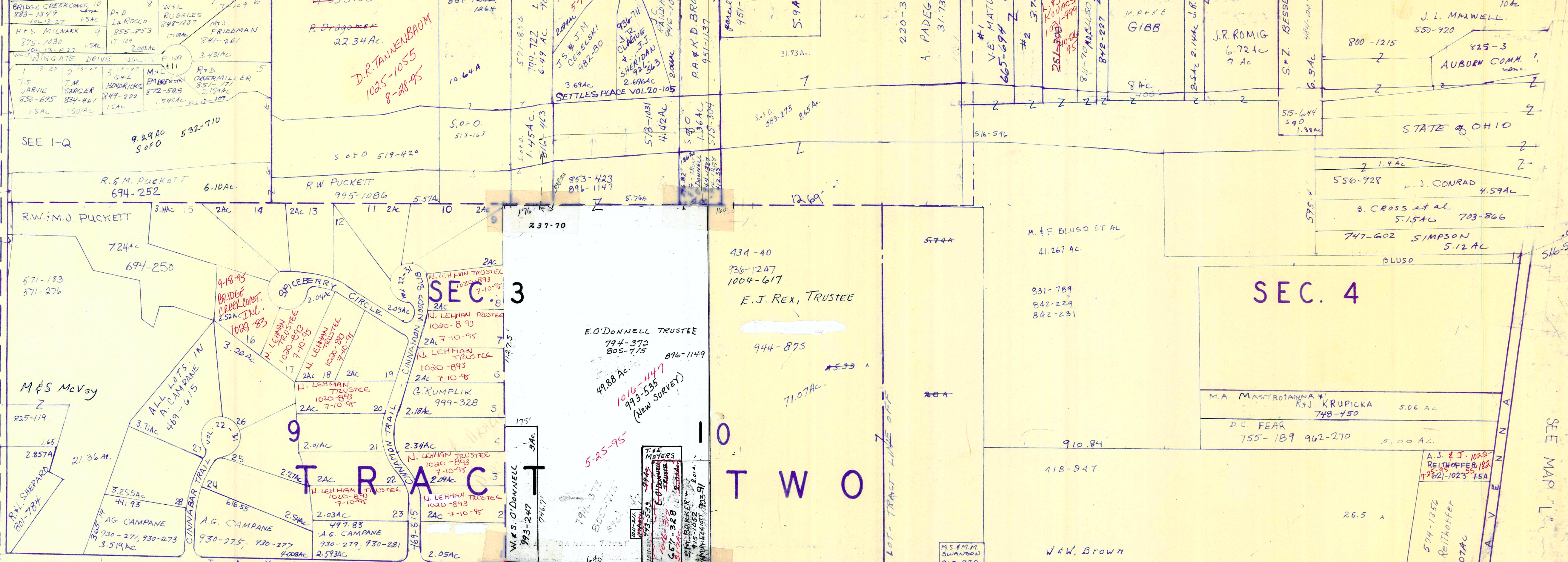
312

313

SEE AUBURN CENTER

DETAIL I-Q

SEE DETAIL AUBURN CORNERS



TRACT THREE

SCALE 1" = 300'
 JANUARY, 1995
 105.5

A	B	C	D
E	F	G	H
I	J	K	L
M	N	O	P

AUBURN TWP

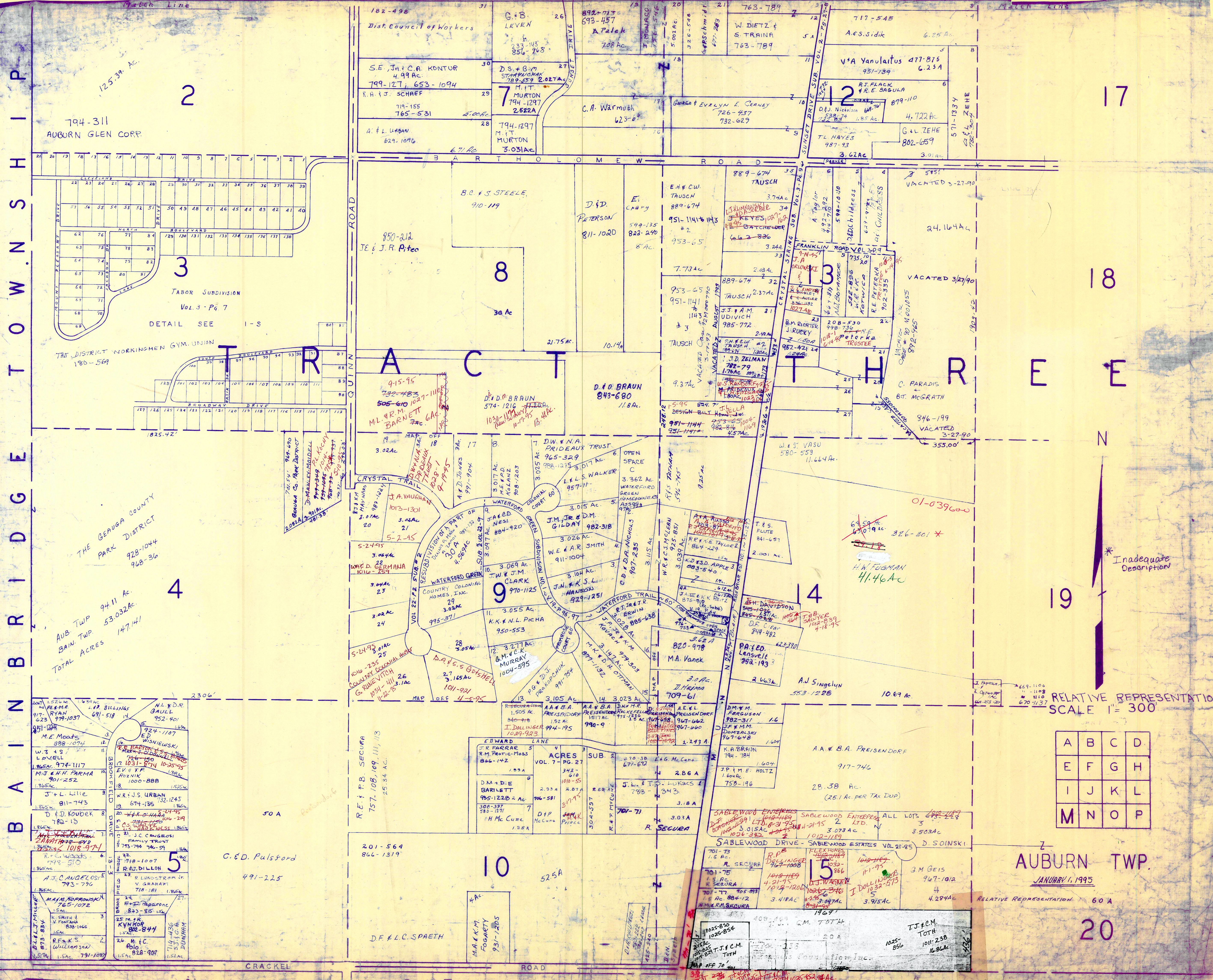
D.R. TANENBAUM
 1025-1055
 8-28-95

9-8-95
 BRIDGE
 1028-83

5-25-95
 1016-1147
 993-535
 (NEW SURVEY)

* Inadequate Description
 41.0 Ac
 182-184
 CITY OF AKRON

RELATIVE REPRESENTATION



B A I N B R I D G E T O W N S H I P

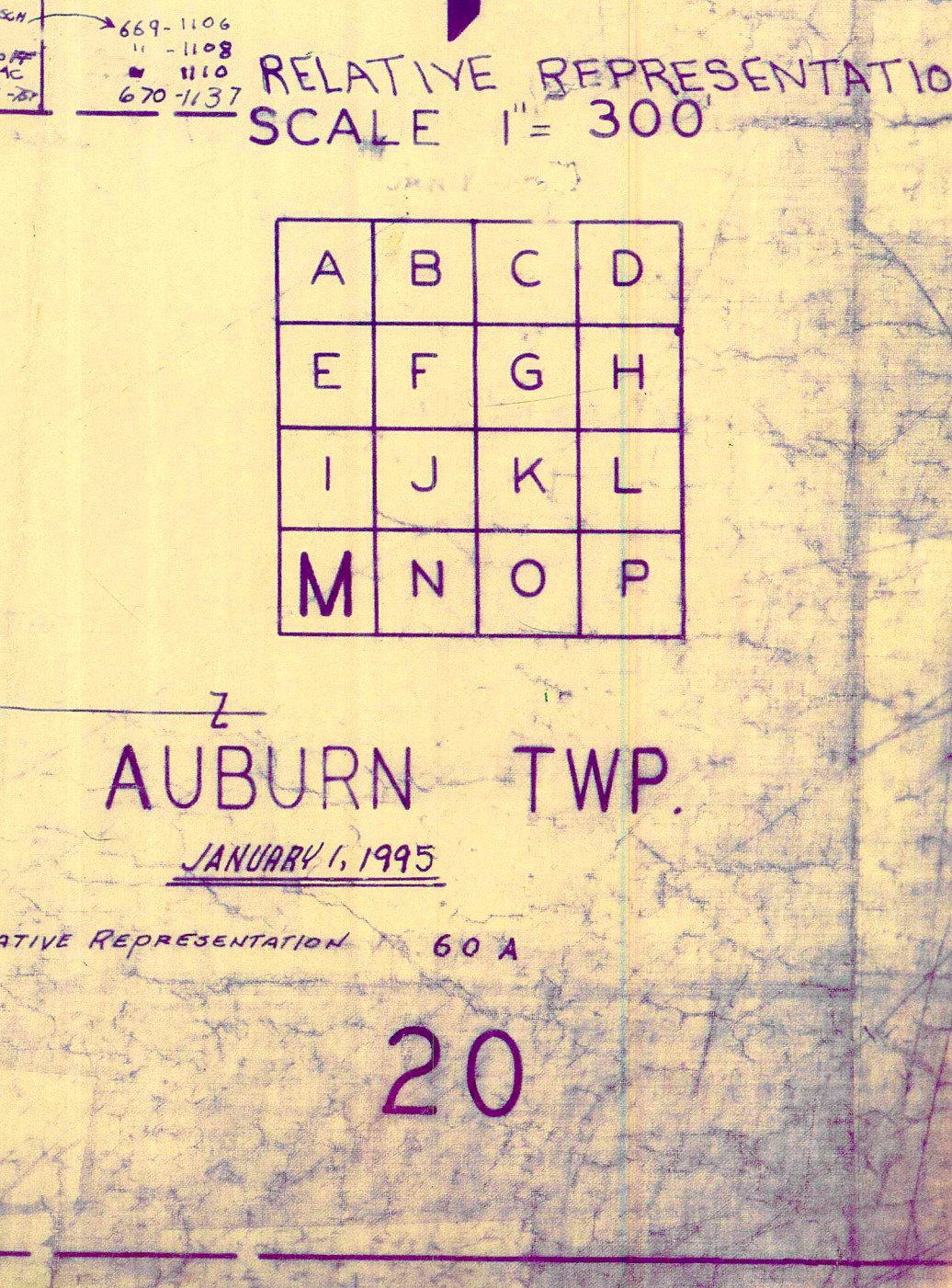


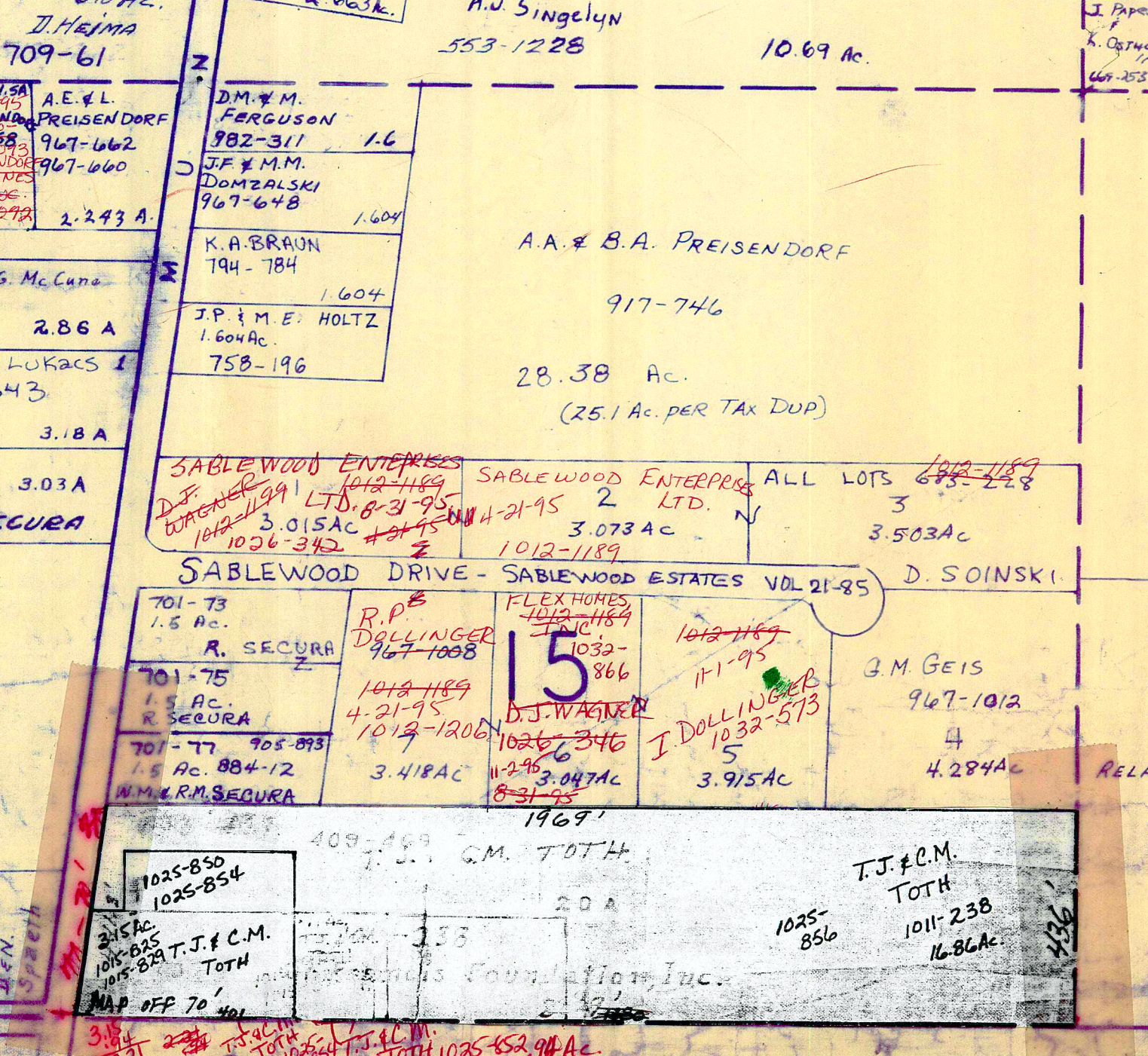
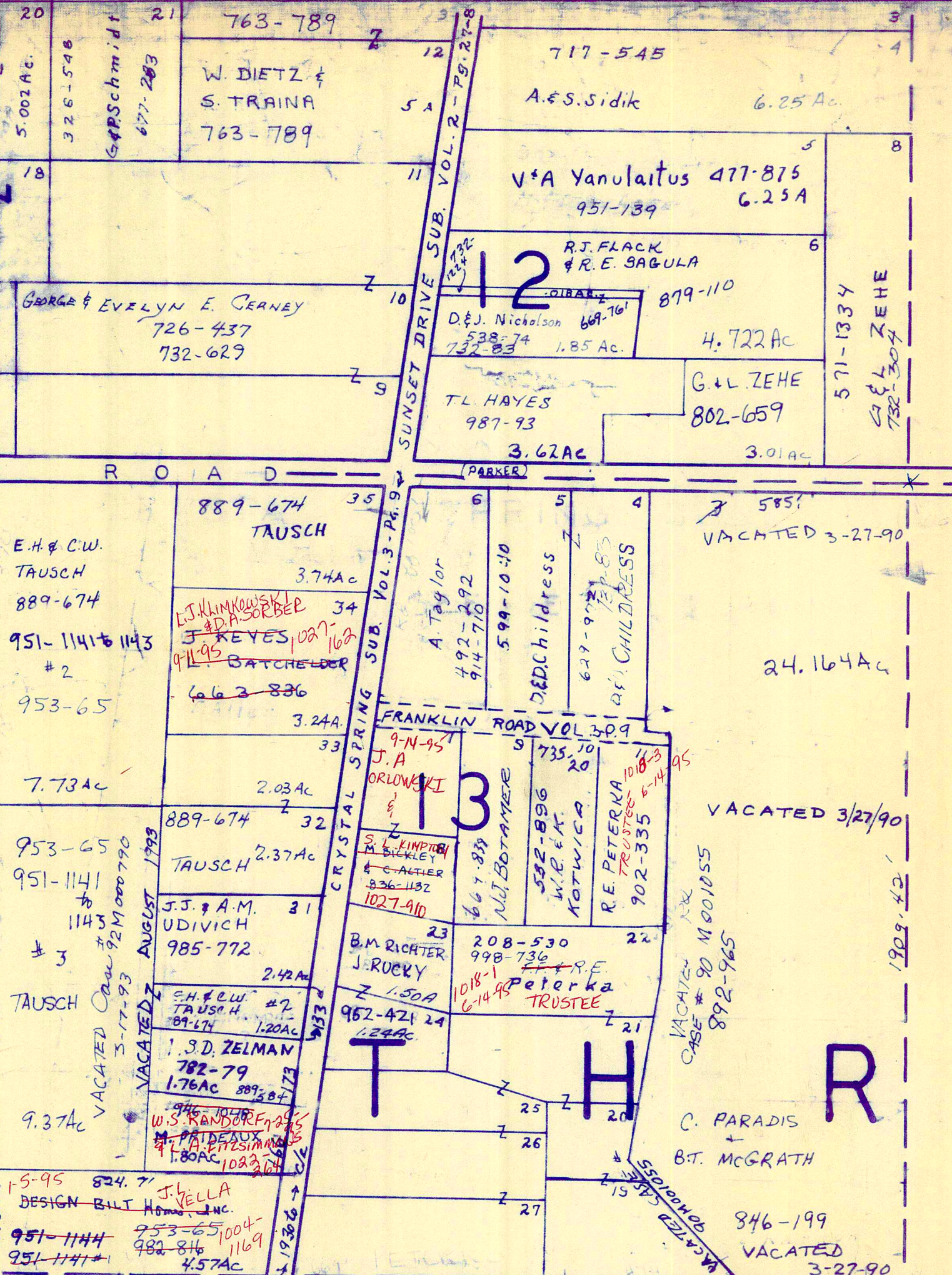
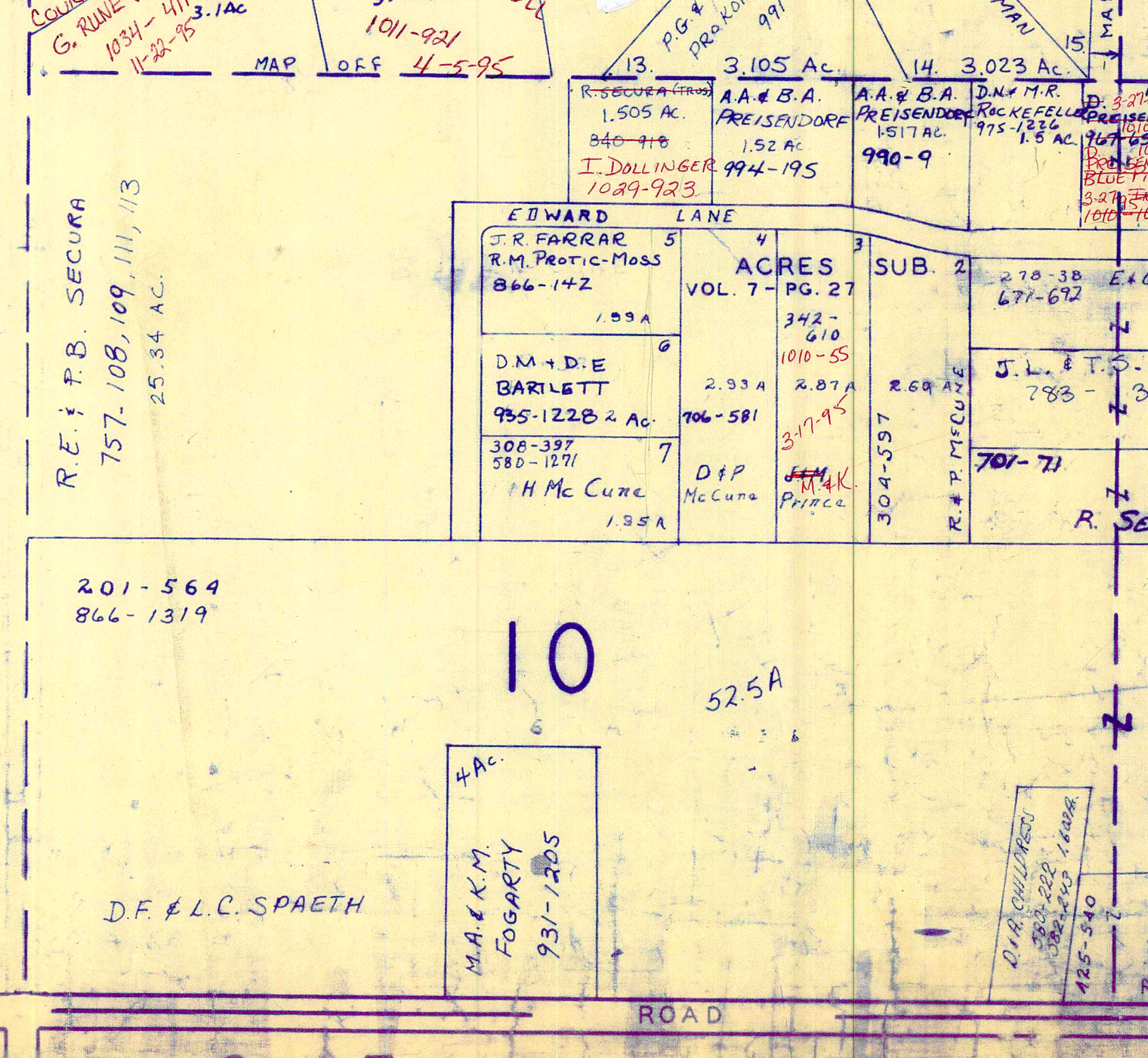
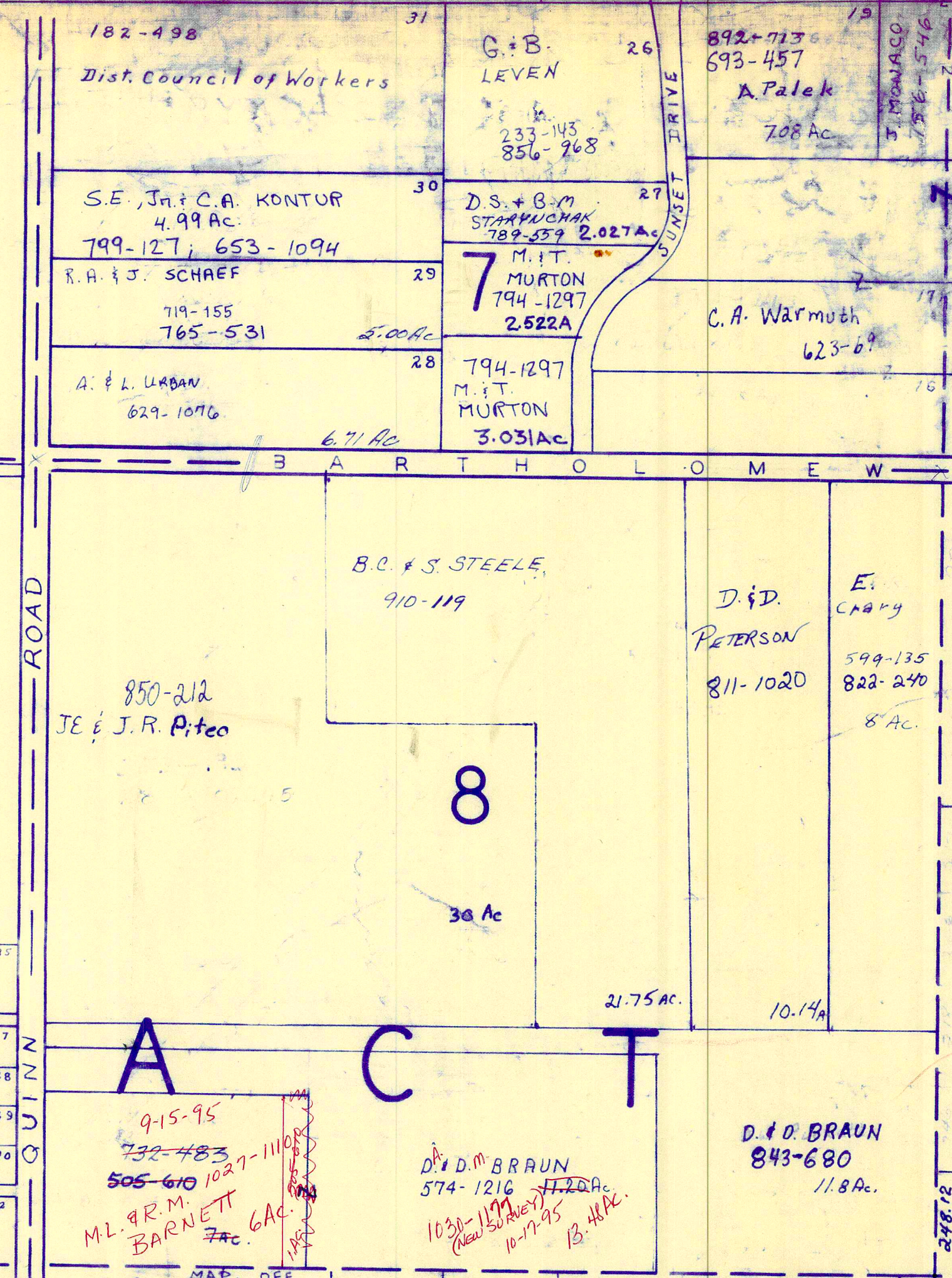
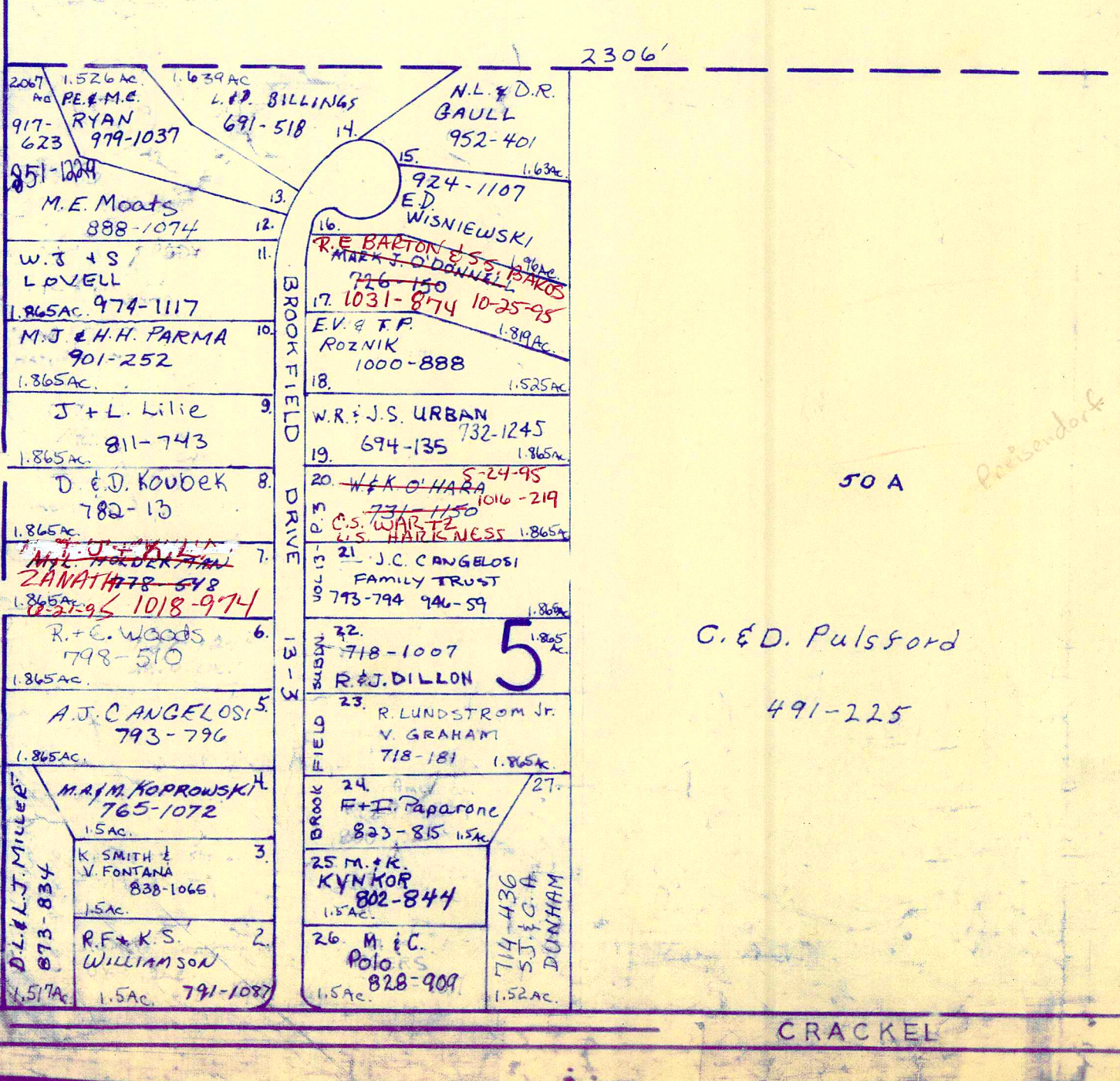
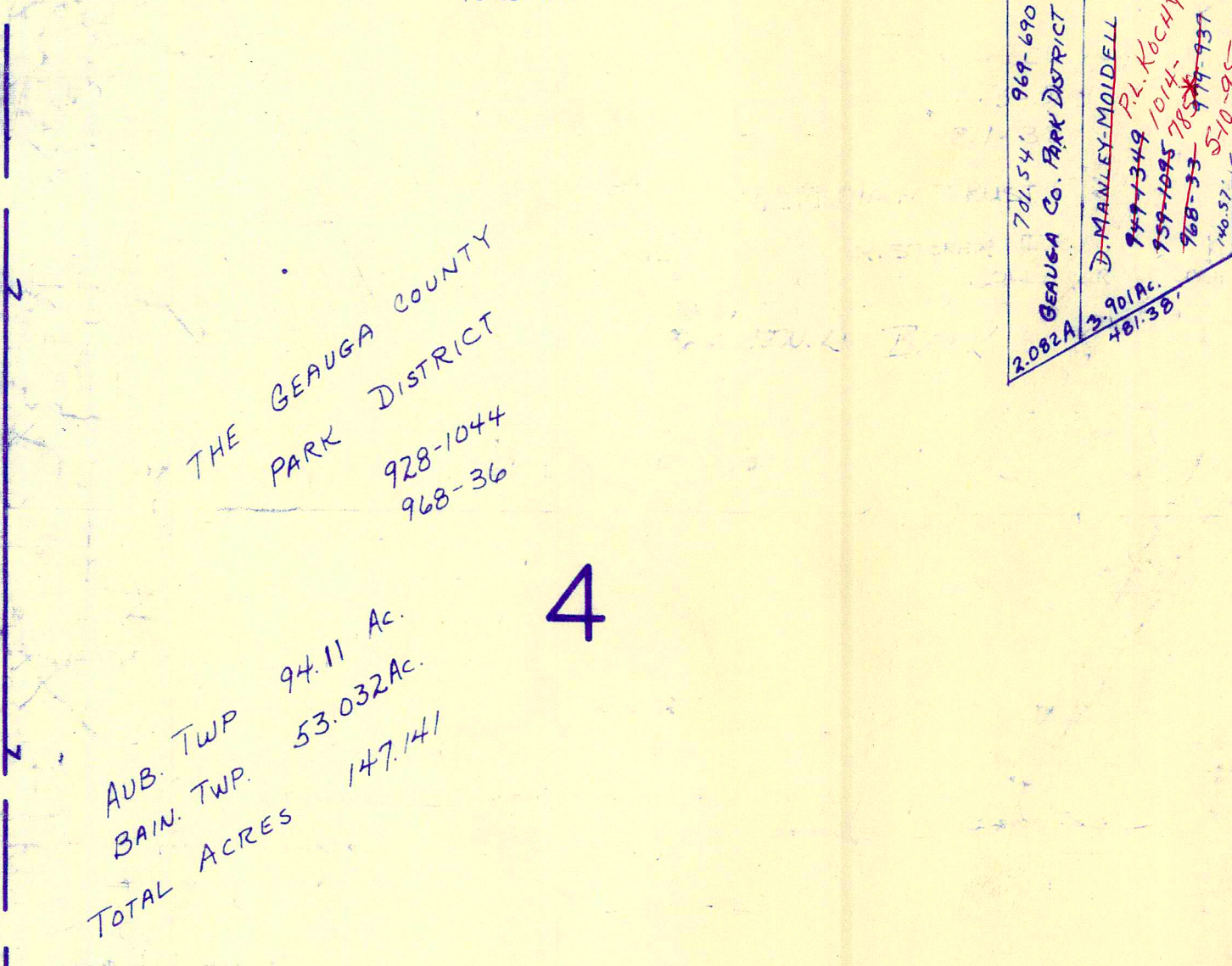
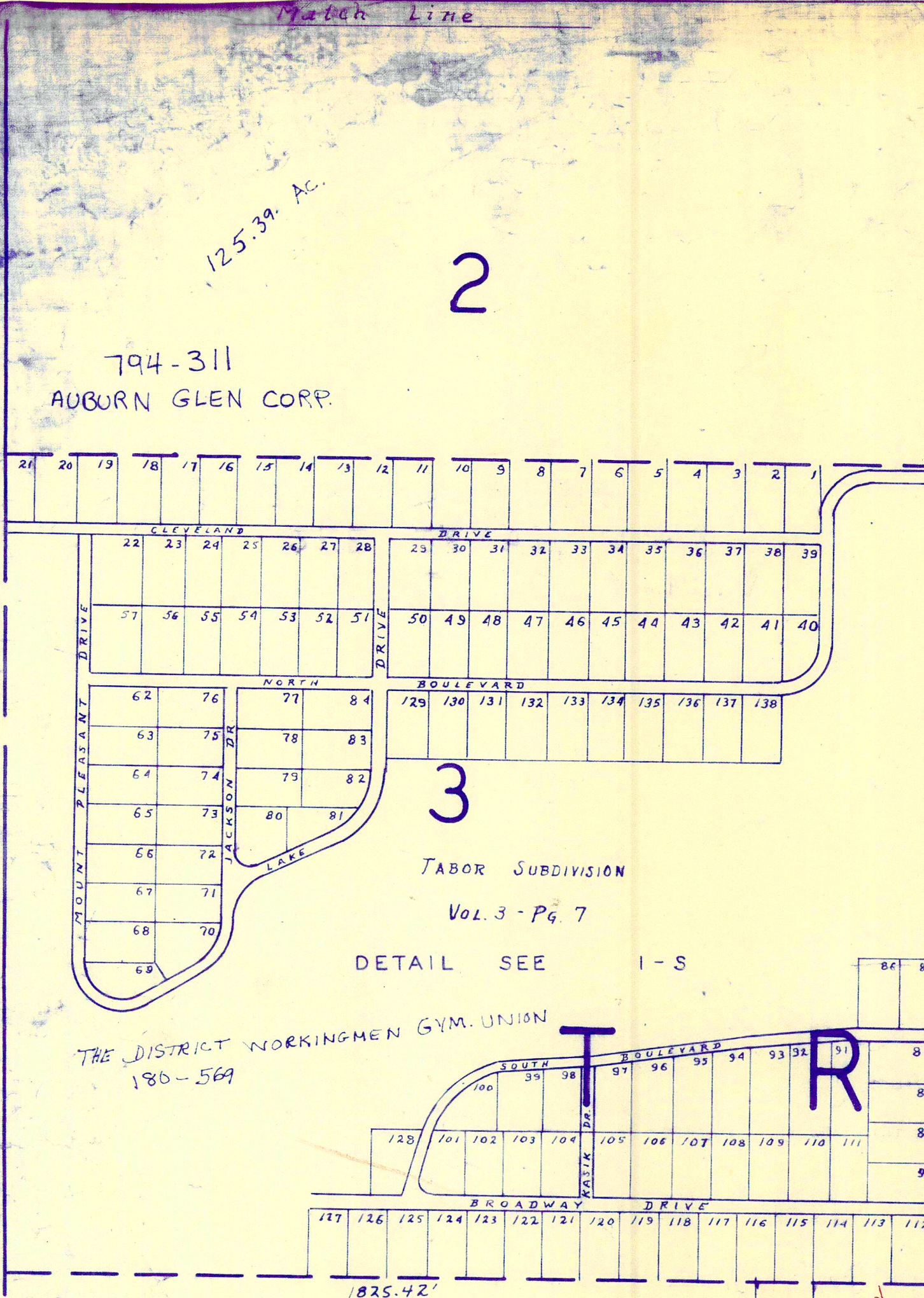
RELATIVE REPRESENTATION SCALE 1" = 300

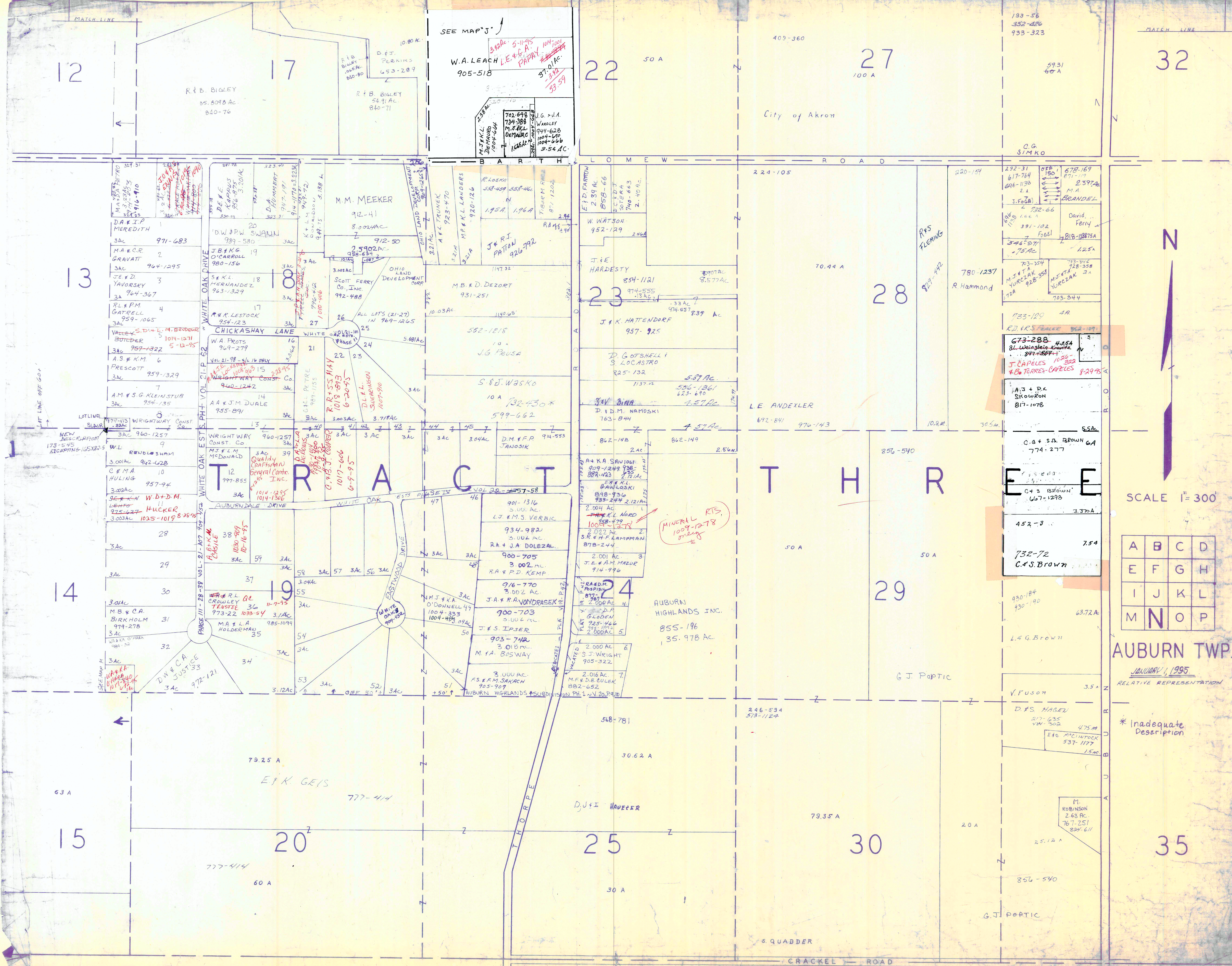
A	B	C	D
E	F	G	H
I	J	K	L
M	N	O	P

AUBURN TWP. JANUARY 1, 1995

RELATIVE REPRESENTATION 60 A

20





SEE MAP 'J'
 W.A. LEACH
 905-518
 3/4 AC. 5-11-95
 LEACH & C. A.
 PAPAY
 100% JOL
 37.01 AC.
 33.59

MINERAL RTS.
 1009-1278
 1009-1278
 1009-1278



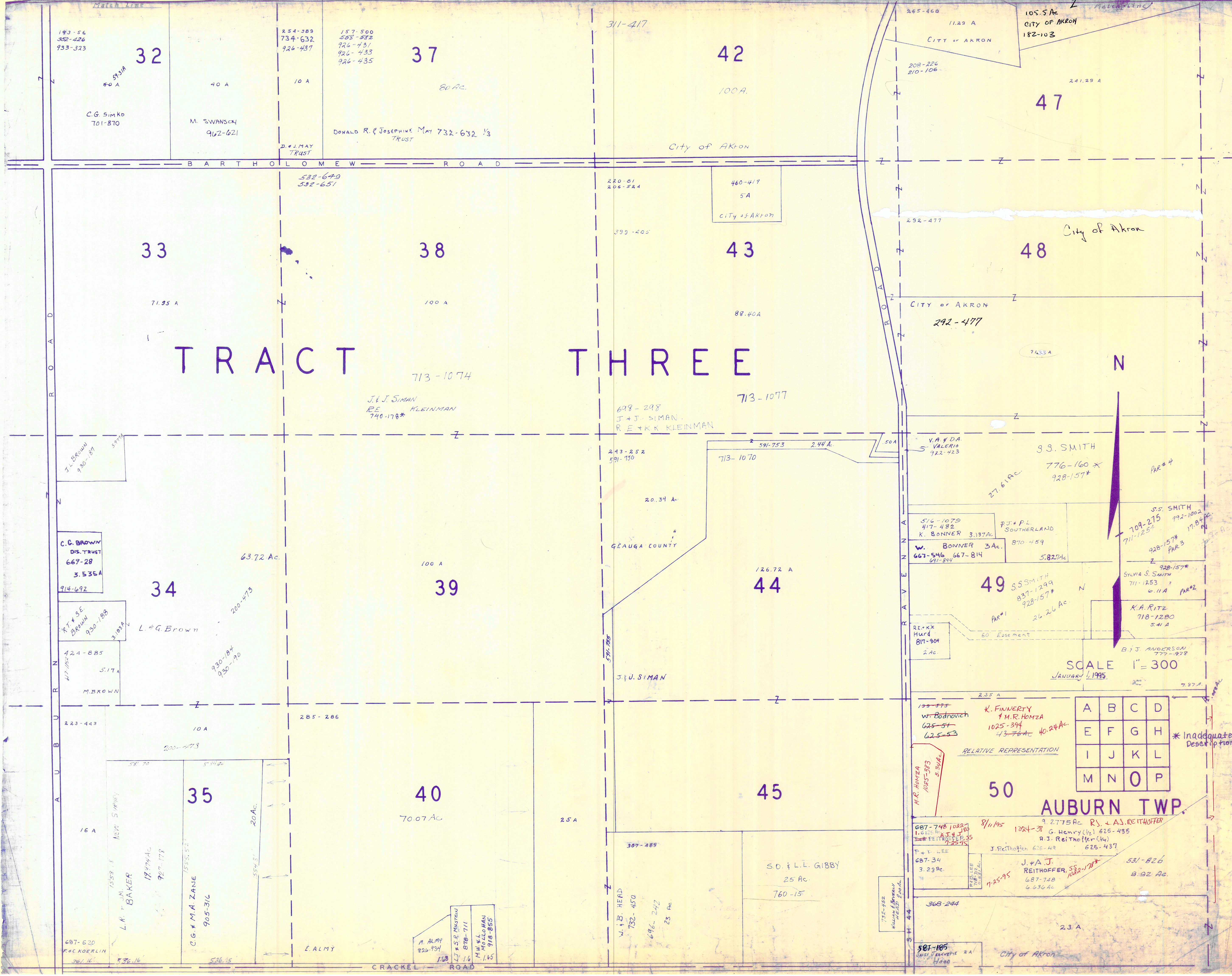
SCALE 1" = 300'

A	B	C	D
E	F	G	H
I	J	K	L
M	N	O	P

AUBURN TWP.

JANUARY 1, 1995
 RELATIVE REPRESENTATION

* Inadequate Description



TRACT THREE

SCALE 1" = 300
JANUARY 6, 1995

A	B	C	D
E	F	G	H
I	J	K	L
M	N	O	P

* Inadequate Description

AUBURN TWP.

193-56
302-426
933-323

32

C.G. SIMKO
701-870

M. SWANSON
962-621

254-389
734-632
926-437

37

DONALD R. & JOSEPHINE MAY TRUST
732-632 1/3

311-417

42

CITY OF AKRON

265-468
11.29 A

105.5 AC
CITY OF AKRON
182-103

47

33

71.95 A

38

100 A

713-1074

J. & J. SIMAN
RE
KLEINMAN
740-178*

220-01
206-524

43

88.40 A

713-1077

698-298
J. & J. SIMAN
RE
KLEINMAN

292-477

48

CITY OF AKRON
292-477

J.L. BROWN
930-187

C.C. BROWN
DIS. TRUST
667-28
3.535 A
914-692

R.T. & S.E.
BROWN
920-188

424-885
M.BROWN

34

63.72 Ac.

L. & G. BROWN

39

100 A

243-252
591-150

44

126.72 A

J. & U. SIMAN

V.A. & D.A.
VALERIO
922-423

S.S. SMITH

776-160 X
928-157*

S/C-1079
417-482
K. BONNER 3.37 AC

P.J. & P.L.
SOUTHERLAND

W. BONNER 3A
667-546 667-814
691-894

S.S. SMITH
837-1299
928-157*

SILVIA S. SMITH
711-1253
6.11 A

26.26 AC

K.A. RITZ
718-1280
5.4 A

60 Easement

B. J. ANDERSON
777-978

35

20 AC

L.R. & M. BAKER
1897 AC
927-178

C.G. & M.A. ZANE
905-316

40

70.07 AC

285-286

M. ALMY
926-934

L.J. & S.R. MASTEN
878-711

M.W. & L. MOGILLOMAN
718-855

309-289

45

S.O. & L.L. GIBBY
25 AC
760-15

195-875
W. BOBROWICH
625-51
625-53

K. FINNERTY
1025-394
43-76 AC

40.24 AC

M.R. HOMER
1005-393
5.36 AC

687-748 1029
1024-28
REITHOFFER 35
725-95

9.2775 AC RS. & AS. REITHOFFER
G. Henry (1/2) 625-435
A.J. Reithoff (1/4) 625-437

F. & L. LEE
687-34
3.23 AC

J. & A. J. REITHOFFER
687-748
6.636 AC

368-244

531-826
8.92 AC

581-105
CITY OF AKRON

2.3 A

CRACKLE ROAD

BARTHOLOMEW ROAD

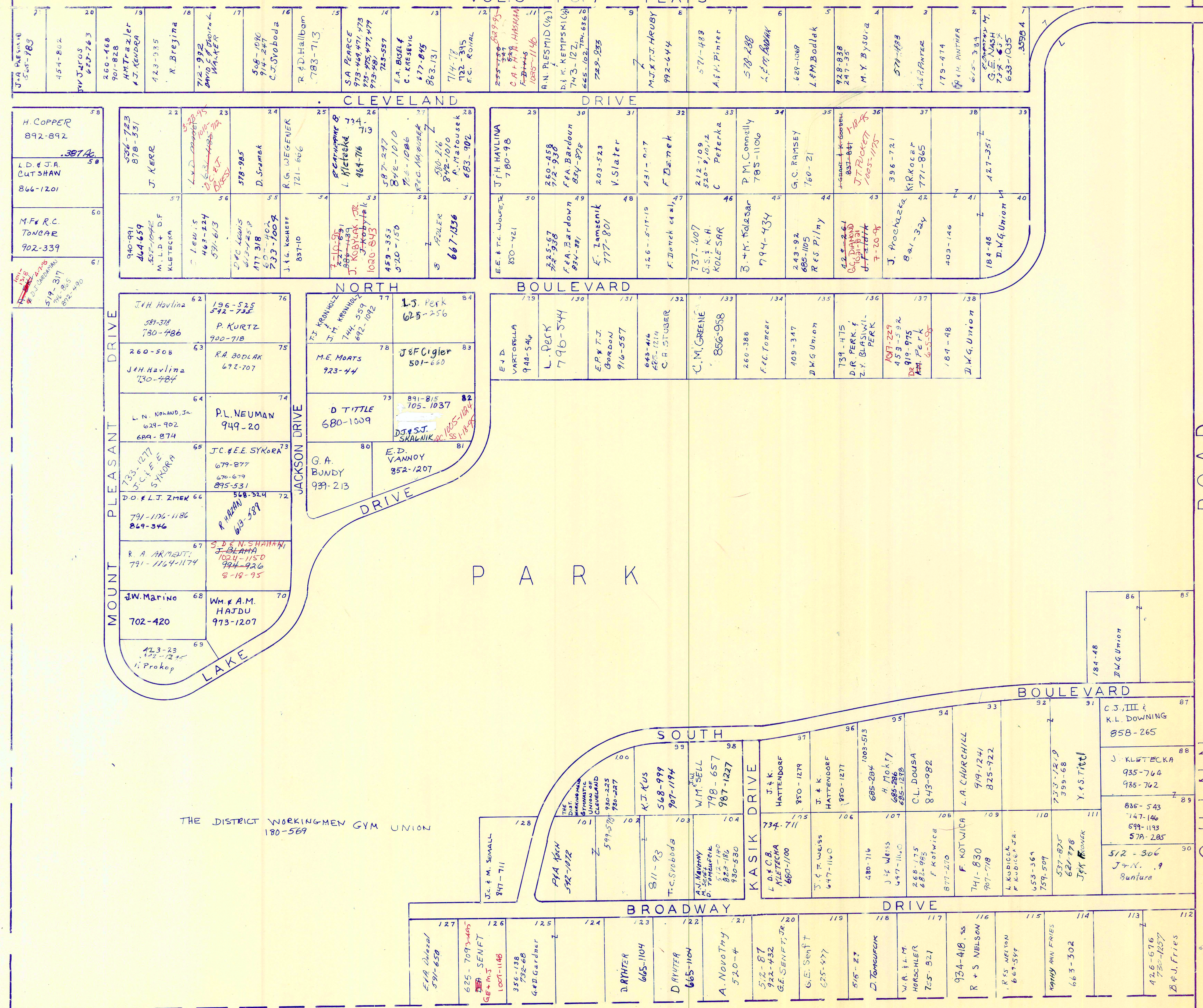
AUBURN ROAD

N

Z

TABOR SUBDIVISION

VOL. 3 - PG. 7 PLATS



QUINN ROAD

N

SCALE 1" = 100'

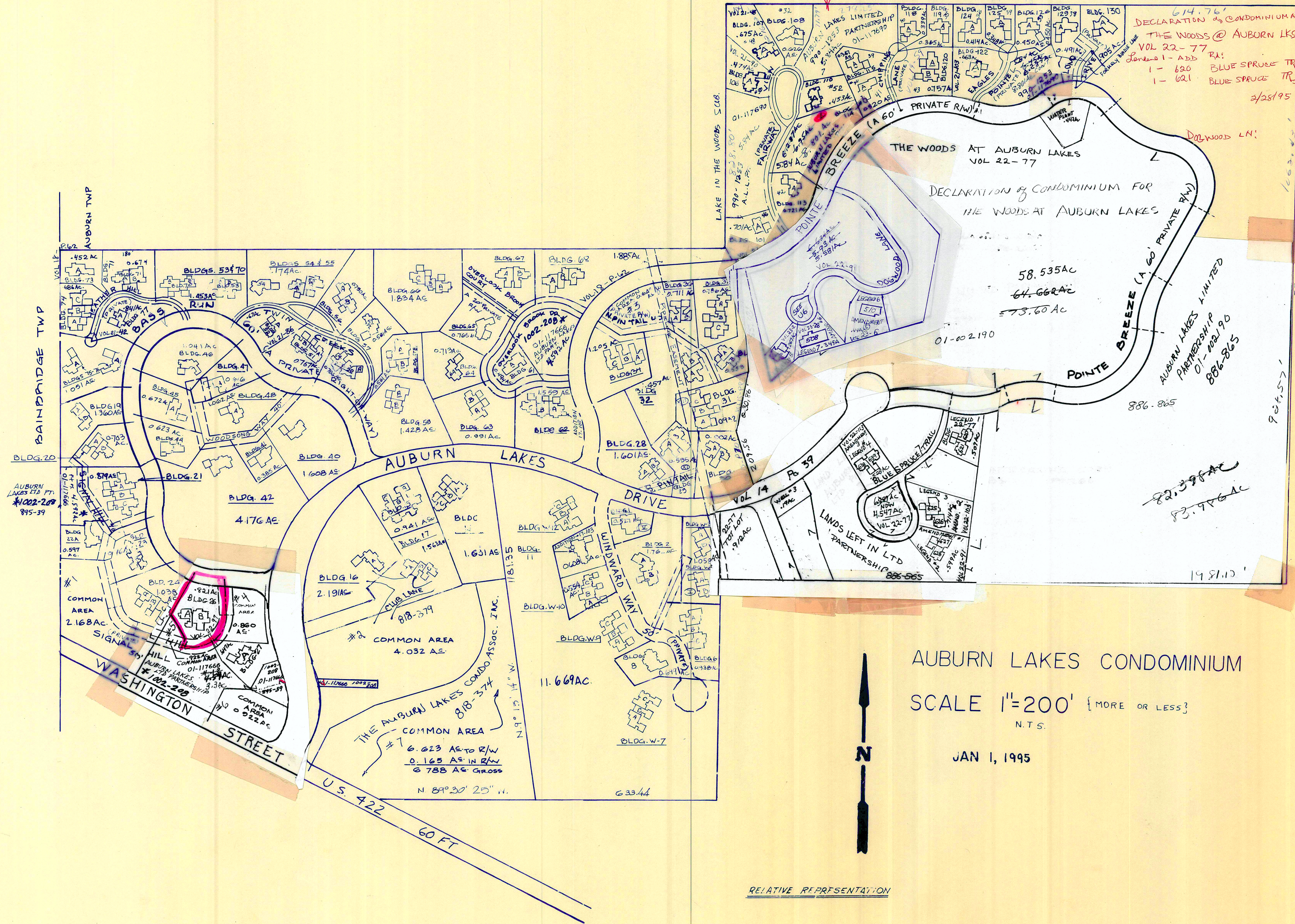
JANUARY 1, 1995
AUBURN TWP.

RELATIVE REPRESENTATION

* Inadequate description

IS

LAND IN THE WOODS SUBDIVISION VOL. 11 Pg. 33



AMENDMENT #55
BLDG. 109
VOL. 23 - P. 13


614.76'
DECLARATION OF CONDOMINIUM AT
THE WOODS @ AUBURN LKS.
VOL. 22-77
1- 620 BLUE SPRUCE TR.
1- 621 BLUE SPRUCE TR.
2/28/95

AMERICAN AUBURN INC. 1008-1064
SIDNEY J. MITCHELL - 1008-1066

AUBURN LAKES CONDOMINIUM

SCALE 1"=200' {MORE OR LESS}
N.T.S.

JAN 1, 1995



RELATIVE REPRESENTATION

* INADEQUATE DESCRIPTION

BLDG/UNIT	TRANSFERRED TO	VOL	PG	TRANSFERRED TO	VOL	PG	TRANSFERRED TO	VOL	PG	TRANSFERRED TO	VOL	PG
BLDG W-1 A-66	(WINDWARD WAY) M. & N. LAVIN	15 718	1 161	N. L. LAVIN	1035	1120						
BLDG W-2 A-64 B-62	(WINDWARD WAY) P. & A. BRICKENDEN W. J. EDWARDS	17 819 980	47-58 69 1137	H. M. HAMMER	1013	789						
BLDG W-3 A-54 B-52	(WINDWARD WAY) A. D. O'HAVIO W. J. RINI	14 815 708	110, 115 1040 427									
BLDG W-4 A-50 B-48	(WINDWARD WAY) D. DOLCH G. E. KING, TRUSTEE	14 718 949	110, 115 1127 512									
BLDG W-5												
BLDG W-6 A-46 B-44 C-42	(WINDWARD WAY) D. & J. MATZ W. L. RISIUS TRUST W. & T. MASTERS	15 718 1035 809	1 203 1292 405	T. A. MASTERS	1014	9						
BLDG W-7 A-40 B-38 C-36	(WINDWARD WAY) M. A. BERG H. EPPRECHT C. HOLYLAND	14 823 700 873-22	72 949 1300 720	A. C. HERNDON	7-25-94	989	127					
BLDG W-8 A-34 B-32	(WINDWARD WAY) D. F. LEDERER	14 922	130, 136 1137									
BLDG W-9 A-30 B-28 C-26	(WINDWARD WAY) E. H. DOLAN B. DEUTSCH B. H. WARNER	14 947 919 881	72 211 67 980									
BLDG W-10 A-24 B-22 C-20	(WINDWARD WAY) G. C. HERMAN K. D. WERNER H. EPPRECHT	14 861 707 867	110, 115 970 1185 293									
BLDG W-11 A-16	(WINDWARD WAY) LAKESIDE ESTATE SERVICES	14 921	130- 136 1182	DAVID L. DALEY	1036	1091	L. S. & E. H. DOLAN	1036	1093			
BLDG W-12 A-14 B-12 C-10	(WINDWARD WAY) B. A. IRWIN C. L. DOBBS, TRUSTEE S. M. & C. T. QUA	14 941 887 727	72 1309 910 160	K. A. MINTZ	1029	903						
BLDG 13												
BLDG 14 A-68 B-70 C-72	C. J. & A. D. MCBRIDE THOMAS & GLORIA CAVES DONALD & DORIS WISE	15 749 729 730	48-52 652 1230 944									
BLDG 15 A-74 B-76 C-78	(COVE COURT) T. D. & D. R. CLARK T. & B. PORTER M. LEDGEY	15 765 826 844-378	17 634 333 550	M. G. & A. E. GRIFFIN	11-22-95	1034	751					
BLDG 16 A-80	(CLUB LANE) R. L. & R. MINTZ	15 755	117-121 792									
BLDG 17 A-84 B-86 C-88	(CLUB LANE) N. & A. SCHWARTZ D. H. DIETZ, JR. H. T. FAY	15 856 940 748	91 327 265 810	A. A. SCHWARTZ, TRUSTEE	7-26-85	1028	181					
BLDG 18												
BLDG 19 A-92 B-94	J. A. ROGERS J. W. & K. J. LASKEY	15 945 934	27 654 383									
BLDG 20 A-96 B-98	MARK & NANCY MILLS R. G. ROBERTS	14 729 716	141-144 881 97									
BLDG 21 A-100 B-102 C-104	(SIGNAL HILL) J. R. & E. HAHN CHICAGO TITLE, TRUSTEE B. W. & E. P. HOLMES	14-124, 879 944 907	15 641 1331 1149	B. O. BAUMGARTNER	9-95	594						
BLDG 22 A-110 B-106	(SIGNAL HILL) RICHARD J. & KATHRYN A. MANFRED B. E. FETTERMAN	15 740 1008	70 44 1019									
BLDG 23 A-112 B-114	(SIGNAL HILL) T. D. EVANS A. S. FOX, TRUSTEE	15 749 890 929	91 865 1226 1110									
BLDG 24 A-116 B-118 C-120	(SIGNAL HILL) R. J. KICHLER R. A. GREEN J. SMITH	16 801 782 817	29-34 1289 396 747	R. S. STONE J. P. & J. SMITH	5-31-95	1031	1207	R. A. CLASEN	5-31-95	1016	1055	
BLDG 25												
BLDG 26 A-130 B-132	(SIGNAL HILL) J. R. PEKAREK AMERICAN AUBURN, INC	22 825 1017	97 353 816	. 821 ac out of (4.12) 01-117660 AMENDMENT #54 B. T. ALBRECHT								
BLDG 27 A-136	(SIGNAL HILL) A. G. & L. L. SCHURING	20 942	115-118 693									
BLDG 28 A-138 B-140	(SOUTH PINTAIL) P. & R. KYSELA H. B. & S. D. MARX, TRUSTEES	15 934 897	56 645 1252	R. F. KYSELA	9-87	448						
BLDG 29 A-142 B-144	(SOUTH PINTAIL) J. J. & Z. L. LIPTAK R. E. & P. H. FRUIT	15 736 877	60 427 143									

BLDG/UNIT	TRANSFERRED TO	VOL	PG	TRANSFERRED TO	VOL	PG	TRANSFERRED TO	VOL	PG
BLDG 30	(SOUTH PINTAIL)	15	70						
A-186	L.D. REDA	920	908						
B-184	B.M. VENNETTI	895	987	D.C. & B.J. RUNGE	9-89-95	1029	811		
BLDG 31	(NORTH PINTAIL)	15	83						
A-146	L.M. & G.A. CORTRIGHT TRUST	888	825						
B-148	R.A. FRITZSCHE	750	77						
C-150	R.C. & T.J. JACKSON	890	680						
BLDG 32	(NORTH PINTAIL)	15	91						
A-152	D.C. & R.G. SKINNER	751	889						
B-154	W.K. OLIVIER	751	554						
BLDG 33									
BLDG 34		15	1						
A-160	G. & U. HARTLEY	793	647						
B-162	V. & B. WEBER	822	476						
C-164	R.J. & C.J. SRP	736	979						
BLDG 35									
BLDG 36	(NORTH PINTAIL)	15	119-121						
A-170	R.D. STEWART	991	1015						
B-172	E.V. GORDON	759	1162	SOCIETY NATIONAL BANK OF GERRARD CLEV. TRUSTEE	1001	857	KEY TRUST Co. OF OHIO N.A., Successor 1027 1065		
BLDG 37	(NORTH PINTAIL)	15	143-146						
A-174	E.F. & C.L. GLEASON	879	311						
B-176	R.V. HOUSEL	856	336						
C-178	E.J. & E.W. SCHMIDT	980	45						
BLDG 38	(NORTH PINTAIL)	16	19-23						
A-180	W.N. & J.M. SCHWAIGER	778	1188						
B-182	H. & N. BURSTEIN	789	897						
BLDG 39									
BLDG 40	(WOODSONG WAY)	16	118-122						
40-188	C.T. GROTH	831	681						
BLDG 41	(WOODSONG WAY)	15	60-67						
190	L.J. & E.H. DOLAN	884	24						
BLDG 42	(WOODSONG WAY)	16	43-46	E.E. VISCONZI TRUST				972	874
A-192	H.E. HENDERSHOTT	897	138						
BLDG 43									
BLDG 44	(WOODSONG WAY)	18	145-153						
A-196	K. & F. SORACE	853	156						
BLDG 45	(WOODSONG WAY)	17	84-92						
A-198	M. & U. STANTON-HICKS	821	1262						
BLDG 46	(WOODSONG WAY)	17	131-38						
200	R., JR. & C. GOWLAND	829	714						
BLDG 47	(WOODSONG WAY)	17	8-16						
A-202	M. PENSIERO	814	749						
BLDG 48	(WOODSONG WAY)	18	33-38						
A-204	W.L. RISIUS	834	370	R.W., JR. & D.S. CRAIG				1002	323
BLDG 49									
BLDG 50	(TWIN CREEKS)	16	82-92						
A-240	L.F. CROUSE	797	765	J.M. ANDBERG				1001	478
B-242	P. & E. CHAPPLE	808	59						
BLDG 51	(TWIN CREEKS)	19	87-91						
A-244	R.T. & J. KRAUS	865	428						
B-246	K.M. CARLSON	895	72	F.M. MASTRUCCI				994	219
BLDG 52	(TWIN CREEKS)	21	86						
A-	L.D. WEIMER	979	740						
BLDG 53	(TWIN CREEKS DRIVE)	17	8-16						
A-256	J. & B. COLLIER	817	560						
B-258	H. & H. DUNLOP	813	919						
BLDG 54	(TWIN CREEKS DRIVE)	16	147-155						
A-262	F. ADLER	809	284						
BLDG 55	(TWIN CREEKS DRIVE)	16	148-155						
A-264	G. & S. DAVIDLERS	820	313	A.L. & C.R. HYDE				998	383
A-266	J. & S. KALISER	861	369						
BLDG 56	(TWIN CREEKS)	16	82-92						
A-268	D. & J. PIPER	853	1086						
B-270	E.A. LEONETTI	797	758						
BLDG 57	(TWIN CREEKS)	16	72-76						
A-276	R.W. SIWIK	794	955						
BLDG 58	(TWIN CREEKS)	15	149-53						
A-278	D. J. JONES	770	1						
A-280	S.H. & R.L. SILVER	774	1079						
BLDG 59	(TWIN CREEKS)	16	35-42						
A-282	R.C. & S.C. MARCHANT	787	412	J. + L. FRIEDMAN	10-20-95	1031	184		
B-284	W.K. INDERLIED	833	677						
BLDG 60									
BLDG 61	(OVERLOOK BROOK DRIVE)	18	145-153						
A-296	E. BELTON	852	84	D.M. LOOP	1008	1894	D.M. & S.K. LOOP	11-6-95	1032 1100
BLDG 62	(OVERLOOK BROOK DRIVE)	16	8-11						
A-298	T.J. & P.A. KREBS	848	1929						
B-300	A.M. KOVAL	942	258						
C-302	X. & C. WILSON	773	446						
BLDG 63	(OVERLOOK BROOK DRIVE)	16	82						
A-304	P.L. FARROW	796	130	C.D. FARROW, JR.				983	1035
B-306	C.R. ZACHEM	796	1056						

BLDG/UNIT	TRANSFERRED TO	VOL	PG.	TRANSFERRED TO	VOL	PG.	TRANSFERRED TO	VOL	PG.	TRANSFERRED TO	VOL	PG.
BLDG 64 A-310	(OVERLOOK BROOK DRIVE) M. & S. DUFFY	16	14855 808 136									
BLDG 65 A-312	(OVERLOOK BROOK DRIVE) J. & J. HALLACK	16	123-26 803 927									
BLDG 66 A-326 B-324 C-322	(OVERLOOK BROOK COURT) M. J. SWADEY R. C. HUGG, JR. & P. S. LONGFELLOW C. J. & M. S. GIBLIN	16	35-42 904 1279 879 16 786 1262									
BLDG 67 A-328 B-330	(OVERLOOK BROOK DRIVE) J.R. BEAVER E. LAZIO	17	84-92 848 979 821 301	M. H. JENSEN, TRUSTEE	10-13-95	1030	777					
BLDG 68 A-334 B-336 C-338	(OVERLOOK BROOK DRIVE) T. & J. JOHNSON M. O. YOUNG A. & S. ARMSTRONG	18	62-68 837 18 783 465 842 143	C. ARNOLD	4-7-95	1011	1303					
BLDG 69												
BLDG 70 A-210 B-208	(HEATHER HILL) D. & C. SAZIMA V. & P. SCOCOS	17	8-16 815 1095 813 697									
BLDG 71 A-214 B-212	(HEATHER HILL) J. & L. GRUNZWEIG W. J. & E. J. O'BRIEN	17	131-138 829 754 849 243	W. D. + J. B. BENDER	8-10-95	1023	1126					
BLDG 72												
BLDG 73 A-216	(HEATHER HILL) M. & R. WILLIAMS	18	62-68 837 528	M. M. + R. H. WILLIAMS		1030	945					
BLDG 74 A-222 B-220 C-218	(HEATHER HILL) C. C. SPATH W. F. HOTCHKIN W. & B. MILLER	17	17-22 831 1359 827 422 833 365									
BLDG 75 A-224	(HEATHER HILL) R. & E. BLAKE FAMILY TRUST	17	47-58 864 721									
BLDG 76 A-226	(HEATHER HILL) G. BIANCHINI & N. BEAN	17	47-58 818 676	B. F. PAWLKOWSKY		867 967	259 262	B. C. RICHARDS & B. H. WARNER		1001	433	
BLDG 77 A-232	(HEATHER HILL) J. F. & D. M. GALLAGHER	21	42-45 943 542									
BLDG 78												
BLDG 79												
BLDG 80												
BLDG 81												
BLDG 82												
BLDG 83												
BLDG 84												
BLDG 85												
BLDG 86												
BLDG 87												
BLDG 88												
BLDG 89												
BLDG 90												
BLDG 91												
BLDG 92												
BLDG 93												

BLDG/UNIT	TRANSFERRED TO	VOL	Pg.	TRANSFERRED TO	VOL	Pg.	TRANSFERRED TO	VOL	Pg.
BLDG 94									
BLDG 95									
BLDG 96									
BLDG 97									
BLDG 98									
BLDG 99									
BLDG 100									
BLDG 101 A-400	(FAIRWAY VIEW) B.C. KAGY	21	1-3	922-200, 923	923	1013			
BLDG 102									
BLDG 103									
BLDG 104									
BLDG 105									
BLDG 106 A-420	(FAIRWAY VIEW) H.C. FALL, TRUSTEE	21	90	963-871					
BLDG 107 A-424	(FAIRWAY VIEW) G.I. RYE	21	48-51	944	913				
BLDG 108 A-422	(FAIRWAY VIEW) E. & S. GALLO	17	143-147	831	478	990	1039		
BLDG 109 A-	FAIRWAY VIEW AMENDMENT M. FREW	23	130-15	1031	1324				
BLDG 110 A-	FAIRWAY VIEW AMENDMENT DR. SEDWY & JE. BLYBY	22	196-21	989	1216				
BLDG 111									
BLDG 112									
BLDG 113 A-402	(FAIRWAY VIEW) S. PETERSON	19	31-35	878	926				
BLDG 114 A-425	(CHIPPING LANE) B.R. RESCH	19	16-18	855	433				
BLDG 115 A-426	(CHIPPING LANE) D.S. & B.J. MANNING	18	137-41	849	809	9-5-95/026	949		
BLDG 116									
BLDG 117									
BLDG 118 A-429	(CHIPPING LANE) D.G. WIGGLESWORTH	18	145-	850	1216	153			
BLDG 119 A-430	(CHIPPING LANE) D.J. & R.M. JOYCE	18	76-79	860	316				
BLDG 120 A-431 B-432	(CHIPPING LANE) S.L. & M.R. DURCHSLAG P. & J. LEIKEN	19	59-62	896	678	861	935		
BLDG 121									
BLDG 122 A-434	EAGLES POINTE R.A. & G.B. NEWMAN	21	123	971	12				

BLDG/UNIT	TRANSFERRED TO	VOL	Pg.	TRANSFERRED TO	VOL	Pg.	TRANSFERRED TO	VOL	Pg.	TRANSFERRED TO	VOL	Pg.
BLDG 123												
BLDG 124	(EAGLES POINTE)	18	95-98									
A-435	E. O. MARCH	841	253									
BLDG 125	(EAGLES POINTE)	18	137-141									
A-436	W.F. MUNDAY, JR. & R.M. MUNDAY	848	1275									
BLDG 126	(EAGLES POINTE)	18	33-38									
A-437	B. & T. HUNTER	835	337	M.J. BONEBRAKE	998	1116						
BLDG 127												
BLDG 128												
BLDG 129	(LONG DRIVE)	18	133									
A-440	G. & P. O'BRIEN	847	47	D.S. & B.J. MANNING	9-6-95	1026	1130					
BLDG 130	(LONG DRIVE)	18	121									
A-441	J. & A. HUTSON	844-574	853	1059								
THE AUBURN LAKES CONDOMINIUM ASSOC, INC 818 374-386												
PAR #1	2.168Ac											
PAR #2	4.032Ac											
PAR #3	.649Ac											
PAR #4	.860Ac											
PAR #5	.092Ac											
PAR #6	.922Ac											
PAR #7	6.623Ac											

AUBURN 12